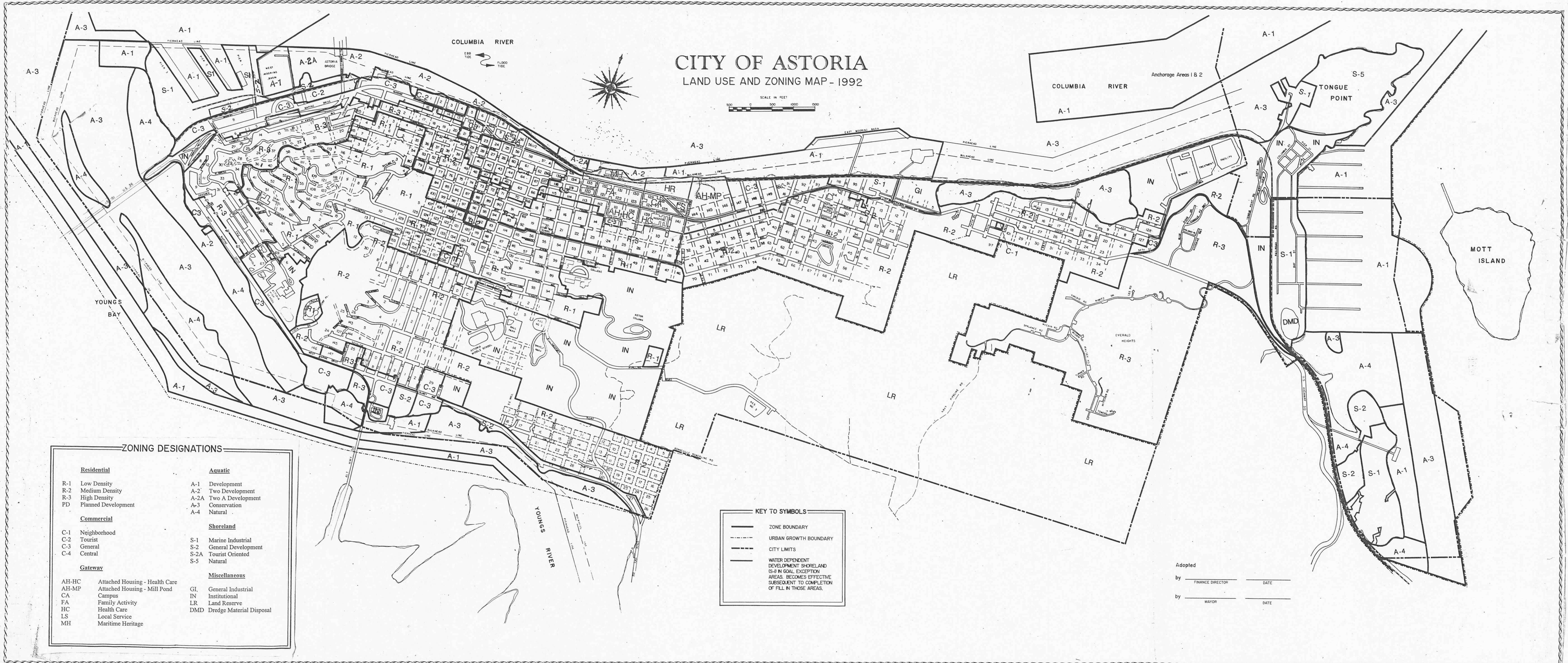
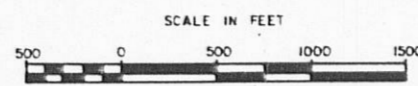
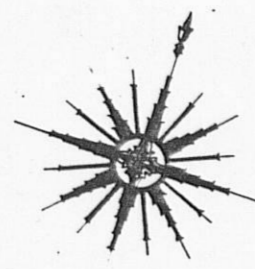


CITY OF ASTORIA

LAND USE AND ZONING MAP - 1992



ZONING DESIGNATIONS

Residential		Aquatic	
R-1	Low Density	A-1	Development
R-2	Medium Density	A-2	Two Development
R-3	High Density	A-2A	Two A Development
PD	Planned Development	A-3	Conservation
		A-4	Natural
Commercial		Shoreland	
C-1	Neighborhood	S-1	Marine Industrial
C-2	Tourist	S-2	General Development
C-3	General	S-2A	Tourist Oriented
C-4	Central	S-5	Natural
Gateway		Miscellaneous	
AH-HC	Attached Housing - Health Care	GI	General Industrial
AH-MP	Attached Housing - Mill Pond	IN	Institutional
CA	Campus	LR	Land Reserve
FA	Family Activity	DMD	Dredge Material Disposal
HC	Health Care		
LS	Local Service		
MH	Maritime Heritage		

KEY TO SYMBOLS

	ZONE BOUNDARY
	URBAN GROWTH BOUNDARY
	CITY LIMITS
	WATER DEPENDENT DEVELOPMENT SHORELAND (S-0 IN GOAL, EXCEPTION AREAS, BECOMES EFFECTIVE SUBSEQUENT TO COMPLETION OF FILL IN THOSE AREAS.)

Adopted
 by _____ FINANCE DIRECTOR _____ DATE _____
 by _____ MAYOR _____ DATE _____