











City of Talent Zoning Map

plot date: 11/6/2006

-  Urban Growth Boundary
-  City Limits
-  Streets and Railroad
-  Interstate 5
-  Highway 99
-  Valley View Road
-  Railroad
-  Streams and Canals
-  Streams
-  Canals

Zoning

RS-5	Low-Density Residential
RS-7	Medium-Density Residential
RM-22	High-Density Residential
RS-MH	Mobile Homes
CN	Neighborhood Commercial
CBD	Central Business District
CBH	Highway Central Business District
CH	Highway Commercial
CI	Interchange Commercial
IL	Light Industrial

