






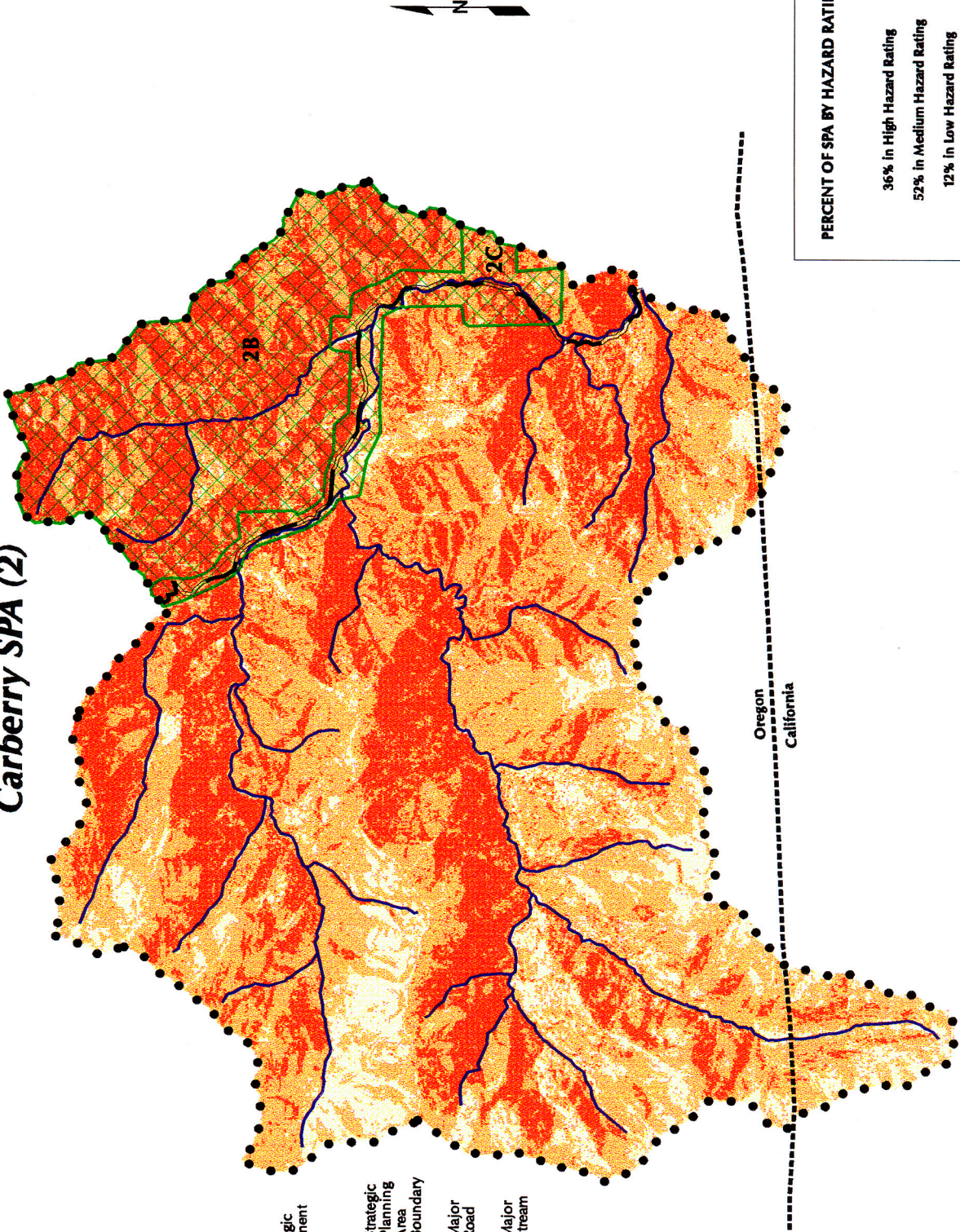


Fire Hazard Ratings and Strategic Treatment Areas Carberry SPA (2)

LEGEND

-  Low Fire Hazard
-  Medium Fire Hazard
-  High Fire Hazard
-  Strategic Treatment Area
-  Strategic Planning Area Boundary
-  Major Road
-  Major Stream



PERCENT OF SPA BY HAZARD RATING

36% in High Hazard Rating
 52% in Medium Hazard Rating
 12% in Low Hazard Rating

**CARBERRY CREEK
STRATEGIC PLANNING AREA #2**

Recommendations for Fuel Reduction Work

2. Carberry Creek (Steve/Sturgis/Obrien)

- a. Roadless and recreation areas at the west end; are there any fuel reduction projects available? The Forest Service should analyze this.
- b. Recommendation: Complete planned fuel reduction work by the agencies in areas around the CARs, out to 300 feet. Consider planning fuel reduction work in the Brush and Trail Creek areas, to help buffer the CARs and the Thompson Creek area.
- c. FS Road 10 / County road 777: this is an evacuation loop road for Carberry and Thompson Creek residents. Recommendation: look at hazards along this road and plan fuel reduction work here soon.

**< #1 PRIORITY FOR ALL SPAs WITH CARs:
TO DO WORK AROUND HOMES >**

GLOSSARY:

SPA: Strategic Planning Area

CAR: Communities-at-Risk

LSR: Late Seral Reserve

T & E: Threatened & Endangered (species)

WUI: Wildland-Urban Interface