



# Oregon

John A. Kitzhaber, M.D., Governor

**Department of Land Conservation and Development**

635 Capitol Street NE, Suite 150

Salem, Oregon 97301-2540

Phone: (503) 373-0050

Fax: (503) 378-5518

[www.oregon.gov/LCD](http://www.oregon.gov/LCD)



## **NOTICE OF ADOPTED CHANGE TO A COMPREHENSIVE PLAN OR LAND USE REGULATION**

Date: March 27, 2015  
Jurisdiction: Lane County  
Local file no.: 509-PA14-05053  
DLCD file no.: 001-14

The Department of Land Conservation and Development (DLCD) received the attached notice of adopted amendment to a comprehensive plan or land use regulation on 03/25/2015. A copy of the adopted amendment is available for review at the DLCD office in Salem and the local government office.

Notice of the proposed amendment was submitted to DLCD 35 days prior to the first evidentiary hearing.

### Appeal Procedures

Eligibility to appeal this amendment is governed by ORS 197.612, ORS 197.620, and ORS 197.830. Under ORS 197.830(9), a notice of intent to appeal a land use decision to LUBA must be filed no later than 21 days after the date the decision sought to be reviewed became final. If you have questions about the date the decision became final, please contact the jurisdiction that adopted the amendment.

A notice of intent to appeal must be served upon the local government and others who received written notice of the final decision from the local government. The notice of intent to appeal must be served and filed in the form and manner prescribed by LUBA, (OAR chapter 661, division 10).

If the amendment is not appealed, it will be deemed acknowledged as set forth in ORS 197.625(1)(a). Please call LUBA at 503-373-1265, if you have questions about appeal procedures.

### DLCD Contact

If you have questions about this notice, please contact DLCD's Plan Amendment Specialist at 503-934-0017 or [plan.amendments@state.or.us](mailto:plan.amendments@state.or.us)



# NOTICE OF ADOPTED CHANGE TO A COMPREHENSIVE PLAN OR LAND USE REGULATION

**FOR DLCD USE**  
File No.: 001-14 {19861}  
Received: 3/25/2015

Local governments are required to send notice of an adopted change to a comprehensive plan or land use regulation **no more than 20 days after the adoption.** (See [OAR 660-018-0040](#)). The rules require that the notice include a completed copy of this form. **This notice form is not for submittal of a completed periodic review task or a plan amendment reviewed in the manner of periodic review.** Use [Form 4](#) for an adopted urban growth boundary including over 50 acres by a city with a population greater than 2,500 within the UGB or an urban growth boundary amendment over 100 acres adopted by a metropolitan service district. Use [Form 5](#) for an adopted urban reserve designation, or amendment to add over 50 acres, by a city with a population greater than 2,500 within the UGB. Use [Form 6](#) with submittal of an adopted periodic review task.

Jurisdiction: Lane County

Local file no.: **509-PA14-05053 / Ordinance No. 15-03**

Date of adoption: 3/17/2015                      Date sent: 3/26/2015

Was Notice of a Proposed Change (Form 1) submitted to DLCD?

Yes: Date (use the date of last revision if a revised Form 1 was submitted): 2/10/2014

No

Is the adopted change different from what was described in the Notice of Proposed Change?    Yes    No  
If yes, describe how the adoption differs from the proposal:

These changes include language that was adopted by Ord No 14-08, and overwritten by Ord No. 14-09. It also includes a strickout that was missed when Ord. No. 14-09 was adopted.

Local contact (name and title): Lindsey Eichner

Phone: 541-682-3998

E-mail: Lindsey.Eichner@co.lane.or.us

Street address: 3050 N. Delta Hwy

City: Eugene

Zip: 97408-

## PLEASE COMPLETE ALL OF THE FOLLOWING SECTIONS THAT APPLY

### For a change to comprehensive plan text:

Identify the sections of the plan that were added or amended and which statewide planning goals those sections implement, if any:

### For a change to a comprehensive plan map:

Identify the former and new map designations and the area affected:

- |             |    |        |                                                |
|-------------|----|--------|------------------------------------------------|
| Change from | to | acres. | A goal exception was required for this         |
| change.     |    |        |                                                |
| Change from | to | acres. | A goal exception was required for this         |
| change.     |    |        |                                                |
| Change from | to | acres. | A goal exception was required for this         |
| change.     |    |        |                                                |
| Change from | to | acres. | A goal exception was required for this change. |

Location of affected property (T, R, Sec., TL and address):

The subject property is entirely within an urban growth boundary

The subject property is partially within an urban growth boundary

**If the comprehensive plan map change is a UGB amendment** including less than 50 acres and/or by a city with a population less than 2,500 in the urban area, indicate the number of acres of the former rural plan designation, by type, included in the boundary.

Exclusive Farm Use – Acres:	Non-resource – Acres:
Forest – Acres:	Marginal Lands – Acres:
Rural Residential – Acres:	Natural Resource/Coastal/Open Space – Acres:
Rural Commercial or Industrial – Acres:	Other: – Acres:

**If the comprehensive plan map change is an urban reserve** amendment including less than 50 acres, or establishment or amendment of an urban reserve by a city with a population less than 2,500 in the urban area, indicate the number of acres, by plan designation, included in the boundary.

Exclusive Farm Use – Acres:	Non-resource – Acres:
Forest – Acres:	Marginal Lands – Acres:
Rural Residential – Acres:	Natural Resource/Coastal/Open Space – Acres:
Rural Commercial or Industrial – Acres:	Other: – Acres:

**For a change to the text of an ordinance or code:**

Identify the sections of the ordinance or code that were added or amended by title and number:

Lane Code 16.090, 16.210, 16.211, 16.212, 16.244, 16.251, 16.290.

**For a change to a zoning map:**

Identify the former and new base zone designations and the area affected:

Change from	to	Acres:
Change from	to	Acres:
Change from	to	Acres:
Change from	to	Acres:

Identify additions to or removal from an overlay zone designation and the area affected:

Overlay zone designation:	Acres added:	Acres removed:
---------------------------	--------------	----------------

Location of affected property (T, R, Sec., TL and address):

---

---

List affected state or federal agencies, local governments and special districts:

Identify supplemental information that is included because it may be useful to inform DLCD or members of the public of the effect of the actual change that has been submitted with this Notice of Adopted Change, if any. If the submittal, including supplementary materials, exceeds 100 pages, include a summary of the amendment briefly describing its purpose and requirements.

BEFORE THE BOARD OF COMMISSIONERS OF LANE COUNTY, OREGON

**ORDINANCE NO: 15-03**

**IN THE MATTER OF AMENDING  
CHAPTER 16 OF LANE CODE TO  
ADOPT CODE LANGUAGE TO MAKE  
CERTAIN HOUSEKEEPING  
CORRECTIONS AND CLARIFICATION  
REVISIONS TO BE CONSISTENT WITH  
OREGON REVISED STATUTES AND  
OREGON ADMINISTRATIVE RULES  
(LC 16.090, 16.290). (FILE NO. 509-PA14-  
05053)**

**WHEREAS**, certain changes to Lane Code Chapter 16 are desired to bring Lane Code into compliance with legislative updates and to update text and make housekeeping revisions;

**WHEREAS**, amending Chapter 16 of the Lane Code will bring Lane Code into compliance with State laws, Oregon Revised Statutes enacted by the Oregon Legislative Assembly and Oregon Administrative Rules adopted by the Department of Land Conservation and Development;

**NOW, THEREFORE**, the Board of County Commissioners of Lane County **ORDAINS** as follows:

1. Lane Code Chapter 16 is amended by removing, substituting and adding the following sections:

**REMOVE THESE SECTIONS**

**INSERT THESE SECTIONS**

**16.210**  
**16.290**

**16.210**  
**16.290**


2. Although not a part of this Ordinance, the Board of County Commissioners adopts findings as set forth in Exhibit 'A' attached and incorporated by this reference, in support of this action.


///


///

3. If any section, subsection, sentence, clause, phrase or portion of this Ordinance is for any reason held invalid or unconstitutional by any court or administrative agency of competent jurisdiction, such portion is deemed a separate, distinct, and independent provision, and such holding does not affect the validity of the remaining portions.

ENACTED this 17<sup>th</sup> day of March, 2015.

  
\_\_\_\_\_  
Jay Bozievich, Chair  
Lane County Board of Commissioners

  
\_\_\_\_\_  
Recording Secretary for this Meeting of the Board

APPROVED AS TO FORM  
Date 2-24-15  
  
\_\_\_\_\_  
LANE COUNTY OFFICE OF LEGAL COUNSEL

**NONIMPACTED FOREST LANDS ZONE (F-1, RCP)  
RURAL COMPREHENSIVE PLAN**

**NONIMPACTED FOREST LANDS ZONE (F-1, RCP)  
RURAL COMPREHENSIVE PLAN**

**16.210 Nonimpacted Forest Lands Zone (F-1, RCP).**

(1) Purpose. The purpose of the Nonimpacted Forest Lands District (F-1, RCP) is:

(a) To implement the forest land policies of the Lane County Rural Comprehensive Plan, and the forest land policies of the Eugene/Springfield Metro Area General Plan.

(b) To conserve forest land for uses consistent with Statewide Planning Goal 4.

(2) Permitted Uses. The following uses and activities are permitted subject to the general provisions and exceptions set forth by this chapter of Lane Code.

(a) Forest operations or forest practices including, but not limited to, reforestation of forest land, road construction and maintenance, harvesting of any forest tree species, application of chemicals, and disposal of slash.

(b) Temporary onsite structures which are auxiliary to and used during the term of a particular forest operations.

(c) Physical alteration to the land auxiliary to forest practices including, but not limited to, those made for purposes of exploration, mining, commercial gravel extraction and processing, landfills, dams, reservoirs, road construction or recreational facilities. "Auxiliary" means a use or alteration of the land which provides help or is directly associated with the conduct of a particular forest practice. An auxiliary structure is located on site, temporary in nature, and is not designed to remain for the forest's entire growth cycle from planting to harvesting. An auxiliary use is removed when a particular forest practice has concluded.

(d) Farm use.

(e) Private hunting and fishing operations without any lodging accommodations.

(f) Towers and fire stations for forest fire protection.

(g) Water intake facilities, canals and distribution lines for farm irrigation and ponds.

(h) Caretaker residences for public parks and fish hatcheries.

(i) Exploration for and production of geothermal, gas, oil, and other associated hydrocarbons, including the placement and operation of compressors, separators and other customary production equipment for an individual well adjacent to the well head.

(j) An agricultural building, as defined in LC 16.090, customarily provided in conjunction with farm use or forest use. A person may not convert an agricultural building authorized by this section to another use. Placement of the structure must comply with LC 16.210(7)(a)(v) and (7)(c)(i)(aa).

(k) Widening of roads within existing rights-of-way and the following:

(i) Climbing and passing lanes within the right-of-way existing as of July 1, 1987;

(ii) Reconstruction or modification as defined in LC 15.010 of public roads and highways, including channelization as defined in LC 15.010, the placement of utility facilities overhead and in the subsurface of public roads and highways along the public right of way, but not including the addition of travel lanes, where no removal or displacement of buildings would occur, or no new land parcels result;

(iii) Temporary public road and highway detours that will be abandoned and restored to the condition or use in effect prior to construction of the detour at such time as no longer needed; or

(iv) Minor betterment of existing public road and highway related facilities, such as maintenance yards, weigh stations and rest areas, within right-of-way existing as of July 1, 1987, and contiguous public-owned property utilized to support the operation and maintenance of public roads and highways.

(v) Operations, maintenance, and repair as defined in LC 15.010 of existing transportation facilities, services, and improvements, including road, bicycle, pedestrian, port, airport and rail facilities, and major regional pipelines and terminals.

(vi) Preservation as defined in LC 15.010, and rehabilitation activities and projects as defined in LC 15.010 for existing transportation facilities, services, and improvements, including road, bicycle, pedestrian, port, airport and rail facilities, and major regional pipelines and terminals.

(vii) Dedication and acquisition of right-of-way, authorization of construction and the construction of facilities and improvements, where the improvements are otherwise allowable and consistent with clear and objective dimensional standards.

(viii) Changes in the frequency of transit, rail and airport services.

(l) Uses and development accessory to lawfully existing uses and development subject to the following:

(i) 'Same Site' development area is defined as the area within 250 feet from the perimeter of the primary structure to which the proposed use or development is accessory.

(ii) If the proposed accessory development is located partially or entirely within the 'same site' development area, the accessory development is subject to the following clear and objective siting standards: LC 16.210(7)(a)(iv) & (v), (c)(i)(aa), and (c)(iii); or

(iii) If the proposed accessory development is located outside of the 'same site' development area, the proposed accessory development is subject to the following discretionary siting standards: LC 16.210(7)(a), (b), (c)(i)(aa), (c)(iii), and (e). Notice is required pursuant to LC 14.100(3) and (4) with the opportunity for appeal pursuant to LC 14.500.

(3) Uses Subject to Director Approval. The following uses may be allowed provided a land use application is submitted pursuant to LC 14.050 and approved pursuant to LC 14.100. The uses in LC 16.210(3)(a)-(u) may be allowed provided requirements in LC 16.210(5) below are met. The uses in LC 16.210(3)(v)-(bb) may be allowed provided the application contains adequate evidence demonstrating the proposed use fits within the listed classification.

(a) Permanent logging equipment repair and storage.

(b) Log scaling and weigh stations.

(c) Parks.

(d) Campgrounds for areas devoted to overnight temporary use for vacation, recreational or emergency purposes, but not for residential purposes and not including intensively developed recreational uses such as swimming pools, tennis courts, retail stores or gas stations. A camping site may be occupied by a tent, travel trailer or recreational vehicle.

(e) Television, microwave, and radio communication facilities and transmission towers.

(f) Fire stations for rural fire protection.

(g) Utility facilities for the purpose of generating five (5) megawatts or less of power.

- (h) Aids to navigation and aviation.
- (i) Water intake facilities, related treatment facilities, pumping stations, and distribution lines.
- (j) Reservoirs and water impoundment.
- (k) Cemeteries.
- (l) New distribution lines (e.g., electrical, gas, oil, geothermal) with rights-of-way 50 feet or less in width.
- (m) Temporary asphalt and concrete batch plants as accessory uses to specific highway projects.
- (n) Home occupations, subject to the following conditions and annual review:
  - (i) Will be operated by a resident of the property on which the business is located.
  - (ii) Will employ no more than five full or part-time persons.
  - (iii) Will be operated in an existing dwelling or mobile home, or other existing buildings normally associated with uses permitted under LC 16.210(2) above.
  - (iv) Any structure that would not otherwise be allowed in this zone shall not be allowed for use as a home occupation.
  - (v) Will not interfere with existing uses on nearby land or with other uses permitted under LC 16.210(2) above.
  - (vi) Will comply with sanitation and building code requirements.
  - (vii) Will not be used as a justification for a zone change.
  - (viii) Will comply with any additional conditions of approval.
  - (ix) Approved applications for home occupations shall be valid until December 31 of the year that the application was initially approved or until December 31 of the year for which an extension of the approval was granted by the Director as provided below. Prior to December 31 of each year, the property owner or applicant who received initial approval, or a renewal pursuant to this section, shall provide the Director with written request for renewal of the Home Occupation and written information sufficient to allow the Director to determine if the Conditions of Approval and other approval criteria have been satisfied. The Director shall review this information for each approved home occupation to determine if it continues to comply with the conditions of approval. Home occupations which continue to comply with the conditions of approval shall receive a one-year extension of approval to December 31 of the following year, and such extension shall be put in writing by the Director and mailed to the owner of the property upon which the home occupation is located. Home occupations which do not comply with the conditions of approval, or for which a request for renewal is not received pursuant to this section, shall not receive extended approval by the Director, and the Director shall mail written notice of the decision not to extend the approval to the owner of the property upon which the home occupation is located.
- (o) One manufactured home or recreational vehicle in conjunction with an existing dwelling as a temporary use for the term of a hardship suffered by the resident or a relative of the resident subject to compliance with these requirements:
  - (i) As used in LC 16.210(3)(o) above, “hardship” means, “a medical hardship or hardship for the care of an aged or infirm person or persons”;
  - (ii) As used in LC 16.210(3)(o) above, “relative of the resident” means, “a child, parent, stepparent, grandchild, grandparent, stepgrandparent, sibling, stepsibling, niece, nephew, or first cousin of the existing residents”;
  - (iii) The manufactured home or recreational vehicle must use the same subsurface sewage disposal system used by the existing dwelling, if that disposal system is adequate to accommodate the additional dwelling;



(iv) The temporary manufactured home or recreational vehicle will comply with Oregon Department of Environmental Quality review and removal requirements;

(v) Except as provided in LC 16.210(3)(o)(vi) below, approval of a temporary manufactured home or recreational vehicle permit is valid until December 31 of the year following the year of original permit approval and may be renewed once every two years until the hardship situation ceases or unless in the opinion of the Lane County Sanitarian the on-site sewage disposal system no longer meets DEQ requirement;

(vi) Within 90 days of the end of the hardship situation, the manufactured home or recreational vehicle must be removed from the property, converted to an allowable nonresidential use or demolished; and

(vii) A temporary manufactured home or recreational vehicle approved under LC 16.211(3)(o) above shall not be eligible for replacement under LC 16.210(3)(o) above shall not be eligible for replacement under LC 16.210(4) below.

(p) Expansion of lawfully existing airports.

(q) Transportation facilities and uses described as follows:

(i) Construction of additional passage and travel lanes requiring the acquisition of additional right-of-way but not resulting in the creation of new parcels.

(ii) Reconstruction or modification as defined in LC 15.010 of public roads and highways involving the removal or displacement of buildings but not resulting in the creation of new parcels.

(iii) Improvement of public roads and highway-related public facilities such as maintenance yards, weigh stations and rest areas, where additional property or right-of-way is required but not resulting in the creation of new parcels.

(iv) Bikeways, footpaths, and recreation trails not otherwise allowed as a reconstruction or modification project or part of an existing road.

(v) Park and ride lots.

(vi) Railroad mainlines and branchlines.

(vii) Pipelines.

(viii) Navigation channels.

(ix) Realignment as defined in LC 15.010 not otherwise allowed under LC 16.210(2) or LC 16.210(3), subject to LC 16.210(5)(d).

(x) Replacement of an intersection with an interchange, subject to LC 16.210(5)(d).

(xi) Continuous median turn lanes, subject to LC 16.210(5)(d).

(xii) Subject to LC 16.210(5)(d), New Roads as defined in LC 15.010 that are County Roads functionally classified as Local Roads or Collectors, or are Public Roads or Local Access Roads as defined in LC 15.010(35) in areas where the function of the road is to reduce local access to or local traffic on a state highway. These roads shall be limited to two travel lanes. Private access and intersections shall be limited to rural needs or to provide adequate emergency access.

(xiii) Subject to LC 16.210(5)(d), transportation facilities, services and improvements other than those listed in LC 16.210 that serve local travel needs. The travel capacity and level of service of facilities and improvements serving local travel needs shall be limited to that necessary to support rural land uses identified in the Rural Comprehensive Plan or to provide adequate emergency access.

(r) Private accommodations for fishing occupied on a temporary basis may be allowed subject to compliance with LC 16.210(7)(a) or (b) below, LC 16.210(7)(c)-(f) below, and the following requirements:

(i) Accommodations are limited to no more than 15 guest rooms as that term is defined in the Oregon Structural Specialty Code.

(ii) Only minor incidental and accessory retail sales are permitted.

(iii) Accommodations are occupied temporarily for the purpose of fishing during fishing seasons authorized by the Oregon Fish and Wildlife Commission.

(iv) Accommodations are located within 1/4 mile of fish bearing Class I waters.

(s) Forest management research and experimentation facilities as defined by ORS 526.215 or where accessory to forest operations.

(t) Permanent facility for the primary processing of forest products.

(u) Disposal site for solid waste approved by Lane County for which the Department of Environmental Quality has granted a permit under ORS 459.245, together with equipment, facilities or buildings necessary for its operation.

(v) Uses to conserve soil, air, and water quality and to provide for wildlife and fisheries resources.

(w) Additional local distribution lines within existing rights-of-way (e.g., electric distribution transformers, meter cabinets, terminal boxes, pedestals), or which provide service hookups, including water service hookups.

(x) Temporary portable facility for the primary processing of forest products.

(y) Exploration for mineral and aggregate resources as defined in ORS Chapter 517.

(z) Uninhabitable structures accessory to fish and wildlife enhancement.

(aa) Temporary forest labor camps.

(4) Uses Subject to Hearings Official Approval. The following uses may be allowed provided a land use application is submitted pursuant to LC 14.050 and approved by the Hearings Official pursuant to LC 14.300, and provided the requirements in LC 16.210(5) below are met:

(a) Mining and processing of oil, gas, or other subsurface resources, as defined in ORS Chapter 520, and not otherwise permitted under LC 16.210(2)(i) above (e.g., compressors, separators and storage serving multiple wells), and mining and processing of aggregate and mineral resources as defined in ORS Chapter 517.

(b) Firearms training facility.

(c) Private seasonal accommodations for fee hunting operations may be allowed subject to LC 16.210(7)(a) or (b), LC 16.210(7)(c)-(f), and the following requirements:

(i) Accommodations are limited to no more than 15 guest rooms as that term is defined in the Oregon Structural Specialty Code, and

(ii) Only minor incidental and accessory retail sales are permitted.

(iii) Accommodations are occupied temporarily for the purpose of hunting during game bird and big game hunting seasons authorized by the Oregon Fish and Wildlife Commission.

(5) Criteria for Uses Subject to Approval by the Director or Hearings Official. Uses authorized by LC 16.210(3)(a)-(u) and (4) above may be allowed provided the following requirements are met:

(a) The proposed use will not force a significant change in or significantly increase the cost of, accepted farming or forest practices on agriculture or forest lands.

(b) The proposed use will not significantly increase fire hazard or significantly increase fire suppression costs or significantly increase risks to fire suppression personnel.

(c) For uses authorized above in LC 16.210(3)(c), (d), (j), (n), (o) and (r), a written statement recorded with the deed or written contract with the County or its equivalent is obtained from the landowner which recognizes the rights of adjacent and nearby landowners to conduct forest operations consistent with the Forest Practices Act and Rules.

(d) Transportation facilities and uses listed in LC 16.210(3)(q)(ix) through (xiii) shall comply with the following:

(i) Identify reasonable build design alternatives, such as alternative alignments, that are safe and can be constructed at a reasonable cost, not considering raw land costs, with available technology. The jurisdiction need not consider alternatives that are inconsistent with applicable standards or not approved by a registered professional engineer;

(ii) Assess the effects of the identified alternatives on farm and forest practices, considering impacts to farm and forest lands, structures and facilities, considering the effects of traffic on the movement of farm and forest vehicles and equipment and considering the effects of access to parcels created on farm and forest lands; and

(iii) Select from the identified alternatives, the one, or combination of identified alternatives that has the least impact on lands in the immediate vicinity devoted to farm or forest use.

(e) For uses authorized above in LC 16.210(4), the proposed uses will not significantly conflict with the livability and appropriate uses on adjacent and nearby lands.

(6) Alteration, Restoration Or Replacement Of A Lawfully Established Dwelling.

(a) The alteration, restoration, or replacement of a lawfully established dwelling is an allowed use without the need for notice and the opportunity for appeal subject to compliance with the general provisions and exceptions in LC Chapter 16, LC 16.210(7) below and with these requirements:

(i) The property owner provides:

(aa) Building permit or land use application records from the Lane County Land Management Division indicating that the existing dwelling was lawfully constructed or placed on the subject property; or

(bb) Records from the Lane County Assessment and Taxation Office indicating that the structure has existed on the property and been taxed on a continuous, annual basis from a date that, as determined by the Director, predates zoning that would restrict or regulate the establishment of a dwelling on the subject property.

(ii) The dwelling or manufactured dwelling has:

(aa) intact exterior walls and roof structure;

(bb) indoor plumbing consisting of a kitchen sink, toilet and bathing facilities connected to a sanitary waste disposal system;

(cc) interior wiring for interior lights; and

(dd) a heating system.

(iii) In the case of replacement, the new dwelling must be located partially or entirely within the same site as the existing dwelling. For the purpose of LC 16.210(6)(a), "the same site" is defined as an area within 250' from the perimeter of the footprint of the established dwelling;

(iv) For a replacement, the dwelling to be replaced shall be removed, demolished, or converted to an allowable nonresidential use within three months of the completion of the replacement dwelling;

(v) Land use approval of a permit described in LC 16.210(6)(a) above is valid for four years from the date of the approval. Notwithstanding the requirements in LC 14.700(2)(d)(ii) and (iii), an application for a two year extension of the timelines for the permit approval described in LC 16.210(6)(a)(v) above may be made and approved pursuant to LC 14.700(2);

(vi) A temporary manufactured home or recreational vehicle approved under LC 16.210(3)(o) above is not be eligible for replacement under LC 16.210(6)(a) above; and

(vii) The Director shall require as a condition of approval that the landowner for the dwelling sign and record in the Lane County deed records a document binding the landowner, and the landowner's successors in interest, prohibiting them from pursuing a claim for relief or cause of action alleging injury from farming or forest practices for which no action or claim is allowed under ORS 30.936 or 30.937.

(b) The alteration, restoration, or replacement of a lawfully established dwelling that does not meet the requirements in LC 16.210(6)(a)(i) or (iii) above is allowed subject to prior submittal of an application pursuant to LC 14.050, approval of the application pursuant to LC 14.100 with the options for the Director to conduct a hearing or to provide written notice of the decision and an opportunity for appeal, and compliance with the general provisions and exceptions in LC Chapter 16, LC 16.210(7) below and with these requirements:

(i) There is objective evidence demonstrating that the existing dwelling was lawfully placed on the subject property. The burden of proof is upon the applicant to provide this evidence to the Director;

(ii) The dwelling has:

- (aa) intact exterior walls and roof structure;
- (bb) indoor plumbing consisting of a kitchen sink, toilet and bathing facilities connected to a sanitary waste disposal system;
- (cc) interior wiring for interior lights; and
- (dd) a heating system.

(iii) For a replacement, the dwelling to be replaced shall be removed, demolished, or converted to an allowable nonresidential use within three months of the completion of the replacement dwelling;

(iv) Land use approval of a permit described in LC 16.210(6)(b) above shall be valid for four years from the date of the approval. Notwithstanding the requirements in LC 14.700(2)(d)(ii) and (iii), an application for a two year extension of the timelines for the permit approval described in LC 16.210(6)(iv) above may be made and approved pursuant to LC 14.700(2);

(v) A temporary manufactured home or recreational vehicle approved under LC 16.211(3)(o) above shall not be eligible for replacement under LC 16.210(6)(b) above; and

(vi) The Director shall require as a condition of approval that the landowner for the dwelling sign and record in the Lane County deed records a document binding the landowner, and the landowner's successors in interest, prohibiting them from pursuing a claim for relief or cause of action alleging injury from farming or forest practices for which no action or claim is allowed under ORS 30.936 or 30.937.

(7) Siting Standards for Dwelling, Structures and Other Uses. The following siting standards apply to all structures and other uses as specified above in LC 16.210(2)(h), (2)(l), (3), (4) and (6). These standards are designed to make such uses compatible with forest operations and agriculture, to minimize wildfire hazards and risks and to conserve values found on forest lands. The standards in LC 16.210(7)(a) through (b) below shall be weighed together with the requirements in LC 16.210(7)(c) and (e) below to identify the building site.

(a) Setbacks. Residences, dwellings and structures shall be sited as follows:

(i) Near dwellings on other tracts, near existing roads, on the most level part of the tract, on the least suitable portion of the tract for forest use and at least 30 feet from any ravine, ridge or slope greater than 40 percent (40%); and

(ii) With minimal intrusion into forest areas undeveloped by nonforest uses; and

(iii) Where possible, when considering LC 16.210(6)(a)(i) and (ii) above and the dimensions and topography of the tract, at least 500 feet from the adjoining

lines of property zoned F-1 and 100 feet from the adjoining lines of property zoned F-2 or EFU; and

(iv) Except for property located between the Eugene-Springfield Metropolitan Area General Plan Boundary and the Eugene and Springfield Urban Growth Boundaries, where setbacks are provided for in LC 16.253(6), the riparian setback area shall be the area between a line 100 feet above and parallel to the ordinary high water of a Class I stream designated for riparian vegetation protection in the Rural Comprehensive Plan. No structure other than a fence shall be located closer than 100 feet from ordinary high water of a Class I stream designated for riparian vegetation protection by the Rural Comprehensive Plan. A modification to the riparian setback standard for a structure may be allowed provided the requirements of LC 16.253(3) or LC 16.253(6), as applicable, are met; and

(v) Not closer than:

(aa) 20 feet from the right-of-way of a state road, County road or a local access public road specified in LC Chapter 15; and

(bb) 30 feet from all property lines other than those described in LC 16.210(7)(a)(v)(aa) above;

(cc) The minimum distance necessary to comply with LC 16.210(7)(a) above and LC 16.210(7)(b) through (d) below.

(b) The amount of forest lands used to site access roads, service corridors and structures shall be minimized.

(c) Fire Siting Standards. The following fire-siting standards or their equivalent shall apply to new residences, dwellings, or structures:

(i) Fuel-FreeBreaks. The owners of dwellings and structures shall maintain a primary safety zone surrounding all structures and clear and maintain a secondary fuel break on land surrounding the dwelling that is owned or controlled by the owner in compliance with these requirements.

(aa) Primary Safety Zone. The primary safety zone is a fire break extending a minimum of 30 feet in all directions around dwellings and structures. The goal within the primary safety zone is to exclude fuels that will produce flame lengths in excess of one foot. Vegetation within the primary safety zone could include green lawns and low shrubs (less than 24 inches in height). Trees shall be spaced with greater than 15 feet between the crowns and pruned to remove dead and low (less than eight feet) branches. Accumulated leaves, needles, and other dead vegetation shall be removed from beneath trees. Nonflammable materials (i.e., rock) instead of flammable materials (i.e., bark mulch) shall be placed next to the house.

As slope increases, the primary safety zone shall increase away from the house, parallel to the slope and down the slope, as shown in the table below:

**Size of the Primary Safety Zone by Percent Slope**

% Slope	Feet of Primary Safety Zone	Feet of Additional Safety Zone Down Slope
0	30	0
10	30	50
20	30	75
25	30	100
40	30	150

Building shall be restricted to slopes of less than 40 percent. Dwellings shall not be sited on a slope greater than 40 percent.

(bb) Secondary Fuel Break. The secondary fuel break is a fuel break extending a minimum of 100 feet in all directions around the primary safety zone. The goal of the secondary fuel break is to reduce fuels so that the overall intensity of any wildfire would be lessened and the likelihood of crown fires and crowning is

reduced. Vegetation within the secondary fuel break shall be pruned and spaced so that fire will not spread between crowns of trees. Small trees and brush growing underneath larger trees shall be removed to prevent spread of fire up into the crowns of the larger trees. Dead fuels shall be removed.

(ii) Structural Fire Protection. The dwelling shall be located upon a parcel within a fire protection district or shall be provided with residential fire protection as evidenced by a long term contract with a fire protection district (FPD) recorded in Lane County Deeds and Records. If the dwelling is not within a FPD, the applicant shall provide evidence that the applicant has submitted a written request for a long term services contract with the nearest FPD and to be annexed into the FPD boundaries. If the FPD and the Planning Director determine that inclusion within a FPD or contracting for residential fire protection is impracticable, the Planning Director shall require as a condition of approval for the dwelling that the property owner implement and maintain a Fire Protection Plan as an alternative means for protecting the dwelling or manufactured home from fire hazards, consistent with the following standards:

(aa) Implementation and maintenance in perpetuity of a 100-foot wide primary safety zone surrounding the perimeter of the residential structures in compliance with the standards in LC 16.210(7)(c)(i)(aa) above; and

(bb) An external, fire protection system as a component to the equivalent Fire Protection Plan to mitigate the threat to the dwelling and residential structures by a seasonal wildfire or the threat to the forest resource base from a fire originating on the parcel in compliance with the following standards:

(A) Provide a minimum of two all-weather, one-inch valve, fire hydrants and two fire hose reels with sufficient length of fire suppression hose at each hydrant to reach around fifty percent of the exterior of the dwelling and residential accessory structures. The hose reels shall be installed between 50-75 feet from the structure foundations. The minimum fire hose interior diameter shall be one-inch;

(B) Provide a fire nozzle with each fire hose with multiple settings to allow stream, spray and fog applications of water on the exterior of the structures and landscape;

(C) Provide and annually maintain a water supply and pumping system connected to the fire hydrants in compliance with the following minimum requirements: a swimming pool, pond, lake or similar body of water that at all times contains a minimum of 4,000 gallons of water; or a stream that has a continuous year-round flow of at least one cubic foot per second; or a 1,500-gallon storage tank, e.g., concrete septic tank connected to an operating groundwater well for refilling; or a high-yield groundwater well with a minimum yield of 30 gallons per minute for one hour; and a pump system capable of maintaining 80 psi line pressure to the two fire hydrants.

(cc) The property owner shall provide verification from the Water Resources Department that any permits or registrations required for water diversions have been obtained or that such permits or registrations are not required under state law for the use; and

(dd) Road or driveway access to within 15 feet of the water supply shall be provided for pumping units. The road or driveway access shall accommodate the turnaround of fire fighting equipment during the fire season. Permanent signs shall be posted along the access route to indicate the location of the emergency water source.

(iii) Chimneys and Roofs. Dwellings or structures with any chimneys shall have a spark arrestor on the chimneys. All habitable roofed structures shall be regulated by the State of Oregon Structural Specialty Code or the State of Oregon One and Two Family Specialty Code. Roofing for dwellings shall be asphalt shingles in accordance with Section 903, slate shingles in accordance with Section 904, metal roofing in accordance with Section 905, tile, clay or concrete shingles in

accordance with Section 907 and other approved roofing which is deemed to be equivalent to Class C rated roof covering. Wood shingles and shake roofs are not permitted. When 50 percent or more of the roof covering of any one or two family dwelling is repaired or replaced in one year, the roof covering shall be made to comply with this section.

(d) Domestic Water Supplies. Evidence shall be provided that the domestic water supply is from a source authorized in accordance with the Department of Water Resources Oregon Administrative Rules for the appropriation of ground water or surface water and not from a Class II stream as defined in the Forest Practices Rule, (OAR Chapter 629). If the water supply is unavailable from public sources or sources located entirely on the property, then the applicant shall provide evidence that a legal easement has been obtained permitting domestic water lines to cross the properties of affected owners. For purposes of LC 16.210(7)(d) above, evidence of domestic water supply means:

(i) Verification from a water purveyor that the use described in the application will be served by the purveyor under the purveyor's rights to appropriate water;

(ii) A water use permit issued by the Water Resources Department for the use described in the application; or

(iii) Verification from the Water Resources Department that a water use permit is not required for the use described in the application. If the proposed water supply is from a well and is exempt from permitting requirements under ORS 537.545, the applicant shall submit the well constructor's report to the Department upon completion of the well.

(e) Fire Safety Design Standards for Roads and Driveways. Private driveways, roads or bridges accessing only commercial forest uses are not subject to compliance with these fire safety design standards for roads and driveways. The route of access for fire fighting equipment, from the fire station to the destination point, across public roads, bridges, private roads or private access easements and driveways will comply with the standards specified below in LC 16.210(7)(e). Evidence of compliance with the standards specified in LC 16.210(7)(e) below should include objective information about the fire fighting equipment, the physical nature of the access route, the nature of any proposed improvements to the access route, and it may also include a written verification of compliance from the agency providing fire protection, or a written certification of compliance from an Oregon Registered Professional Engineer. As used herein, "road" means a way of access used for more than one use and accessory uses. As used herein "driveway" means a way of access used for only one dwelling.

(i) Road and Driveway Surfaces. Roads shall have unobstructed widths of at least 20 feet including: travel surfaces with widths of at least 16 feet constructed with gravel to a depth sufficient to provide access for fire fighting vehicles and containing at least six inches in depth of gravel or with paving having a crushed base equivalent to six inches of gravel, an unobstructed area two feet in width at right angles with each side of the constructed surface, survey radii of at least 50 feet, and a vertical clearance of at least 13 feet 6 inches. Driveways shall have: constructed widths of at least 12 feet with at least six inches of gravel or with paving having a crushed base equivalent to six inches of gravel and shall have a vertical clearance of 13 feet 6 inches.

(ii) Cul-de-sacs. Turnarounds. Any dead-end road over 200 feet in length and not maintained by Lane County shall meet these standards for turnarounds. Dead-end roads shall have turnarounds spaced at intervals of not more than 500 feet. Turnarounds shall comply with these design and construction standards:

(aa) Hammerhead Turnarounds. Hammerhead turnarounds (for emergency vehicles to drive into and back out of to reverse their direction on the road) shall intersect the road as near as possible at a 90 degree angle and extend from the road

at that angle for a distance of at least 20 feet. They shall be constructed to the standards for driveways in LC 16.210(6)(e)(i) above and shall be marked and signed by the applicant as "NO PARKING." Such signs shall be of metal or wood construction with minimum dimensions of 12 inches by 12 inches; or

(bb) Cul-de-sac Turnarounds. Cul-de-sac turnarounds shall have a right-of-way width with a radius of at least 45 feet and an improved surface with a width of at least 36 feet and shall be marked and signed by the applicant as "NO PARKING." Such signs shall be of metal or wood construction with minimum dimensions of 12 inches by 12 inches; and

(cc) No cul-de-sacs or hammerhead turnarounds shall be allowed to cross any slope which will allow chimney-effect draws unless the dangerous effects of the chimney-effect draws have been mitigated by the location of the road and, where necessary, by the creation of permanent fire breaks around the road.

(iii) Bridges and Culverts. Bridges and culverts shall be constructed to sustain a minimum gross vehicle weight of 50,000 lbs. and to maintain a minimum 16-foot road width surface or a minimum 12-foot driveway surface. The Planning Director may allow a single-span bridge utilizing a converted railroad flatcar as an alternative to the road and driveway surface width requirements, subject to verification from an engineer licensed in the State of Oregon that the structure will comply with the minimum gross weight standard of 50,000 lbs.

(iv) Road and Driveway Grades. Road and driveway grades shall not exceed 16 percent except for short distances when topographic conditions make lesser grades impractical. In such instances, grades up to 20% may be allowed for spans not to exceed 100 feet. An applicant must submit information from a Fire Protection District or engineer licensed in the State of Oregon demonstrating that road and driveway grades in excess of eight percent are adequate for the fire fighting equipment of the agency providing fire protection to access the use, fire fighting equipment and water supply.

(v) Identification. Roads shall be named and addressed in compliance with LC 15.305 through 15.335.

(vi) Driveway Vehicle Passage Turnouts. Driveways in excess of 200 feet shall provide for a 20-foot long and eight-foot wide passage space (turn out) with six inches in depth of gravel and at a maximum spacing of 400 feet. Shorter or longer intervals between turnouts may be authorized by the Planning Director where the Director inspects the road and determines that topography, vegetation, corners or turns obstruct visibility.

(vii) Modifications and Alternatives. The standards in LC 16.210(6)(e)(i) through (vi) above may be modified by the Approval Authority provided the applicant has submitted objective evidence demonstrating that an alternative standard would insure adequate access for fire fighting equipment from its point of origination to its point of destination.

(8) Other Development Standards.

(a) Maintenance, Removal and Replacement of Indigenous Vegetation within the Riparian Setback Area. Maintenance, removal and replacement of indigenous vegetation within the riparian setback area designated for riparian vegetation protection by the comprehensive plan must comply with the provisions of LC 16.253(2) or LC 16.253(6), as applicable.

(b) Signs.

(i) Signs shall not extend over a public right-of-way or project beyond the property line.

(ii) Signs shall not be illuminated or capable of movement.

(iii) Signs shall be limited to 200 square feet in area.

(9) Area. The creation of a new lot or parcel must comply with LC Chapter 13 for the submittal and approval of tentative plans and plats and with the following requirements:



(a) The minimum area requirement for the creation of new lots or parcels for land designated as Nonimpacted Forest Land (F-1) is 80 acres. An exception to this area requirement may be made pursuant to LC 16.210(9)(b)-(f) below;

(b) A parcel containing less than 80 acres may be allowed to facilitate a forest practice as defined in ORS 527.620 subject to compliance with the following requirements:

(i) There are unique property specific characteristics present in the proposed parcel that require an amount of land smaller than 80 acres in order to conduct the forest practice;

(ii) The parcel is not eligible for siting a new dwelling;

(iii) The parcel cannot serve as the justification for the siting of a future dwelling on other lots or parcels;

(iv) Does not result in a parcel of less than 35 acres, unless the purpose of the land division is to:

(aa) Facilitate an exchange of lands involving a governmental agency; or

(bb) Allow transactions in which at least one person has a cumulative ownership of at least 2,000 acres of forest land located in Lane County or a county adjacent to Lane County;

(vi) The land division, cannot be used to justify the re-designation or rezoning of resource lands; and

(vii) A landowner allowed a land division under LC 16.210(9)(b) above signs a statement that is recorded with the Lane County Clerk declaring that the landowner will not in the future complain about accepted farming or forest practices on nearby lands devoted to farm or forest use.

(c) New land divisions less than the 80 acre parcel size required by LC 16.210(9)(a) above are allowed for the uses listed in LC 16.210(2)(i), LC 16.210(3)(a) through (k), LC 16.210(3)(n) and (y), and LC 16.210(4) above, in compliance with these requirements:

(i) Such uses have been approved pursuant to LC 16.210(2)(i), LC 16.210(3)(a) through (k), LC 16.210(3)(n) and (y), and LC 16.210(4) above;

(ii) The parcel created for such use is the minimum size necessary for the use;

(iii) A landowner allowed a land division under LC 16.210(9)(c) above shall sign a statement that shall be recorded with the Lane County Clerk declaring that the landowner will not in the future complain about accepted farming or forest practices on nearby lands devoted to farm or forest use;

(d) A division of a lot or parcel for an existing dwelling subject to compliance with these requirements:

(i) The parcel established for the existing dwelling or manufactured dwelling shall not be larger than five acres, except as necessary to recognize physical features such as roads or streams, in which case the parcel shall not be larger than 10 acres;

(ii) The existing dwelling lawfully existed prior to June 1, 1995;

(iii) The parcel that does not contain the dwelling is not entitled to a dwelling unless subsequently authorized by law or goal and the parcel either:

(aa) contains at least 80 acres; or

(bb) is consolidated with another parcel, and together the parcels contain at least 80 acres.

(iv) An application for the creation of a parcel pursuant to LC 16.210(9)(d) above must provide evidence that a restriction on the remaining parcel, not containing the dwelling, has been recorded with Lane County Deeds and Records. The restriction allows for no dwellings unless authorized by law or goal on land zoned for

forest use except as allowed under LC 16.210(9)(d) above. This restriction is irrevocable unless a statement of release is signed by the Planning Director indicating that the Lane County Rural Comprehensive Plan or land use regulations applicable to the property have been changed in such a manner that the parcel is no longer subject to statewide planning goals pertaining to agricultural land or forest land;

(v) A landowner allowed a land division under LC 16.210(9)(d) above must sign a statement that shall be recorded with Lane County Deeds and Records declaring that the landowner will not in the future complain about accepted farming or forest practices on nearby lands devoted to farm or forest use;

(vi) The Planning Director is required to maintain a record of parcels that do not qualify for the siting of a new dwelling or manufactured dwelling under restrictions imposed by LC 16.210(9)(d) above. The record shall be readily available to the public.

(e) A division of a lot or parcel for at least two existing dwellings or manufactured dwellings subject to compliance with these requirements:

(i) At least two dwellings or manufactured dwellings lawfully existed on the lot or parcel prior to November 4, 1993;

(ii) Each dwelling or manufactured dwelling complies with the requirements for a replacement dwelling or manufactured dwelling in LC 16.210(6) above;

(iii) Except for one lot or parcel, each lot or parcel created under LC 16.210(9)(e) above is between two and five acres in size;

(iv) At least one dwelling or manufactured dwelling is located on each lot or parcel created under LC 16.210(9)(e) above;

(v) A lot or parcel may not be divided under Lane Code 16.210(9)(e) if an existing dwelling on the lot or parcel was approved under a statute, an administrative rule or a land use regulation as defined in ORS 197.015 that required removal of the dwelling or that prohibited subsequent division of the lot or parcel;

(vi) A landowner allowed a division under LC 16.210(9)(e) shall sign a statement that shall be recorded with Lane County Deeds and Records declaring that the landowner and the landowner's successors in interest will not in the future complain about accepted farm or forest practices on nearby lands devoted to farm or forest use;

(vii) The land owner of a lot or parcel created under LC 16.210(9)(e) above shall provide evidence that a restriction prohibiting the landowner and the landowner's successors in interest from further dividing the lot or parcel has been recorded with Lane County Deeds and Records. This restriction shall be irrevocable unless a statement of release signed by the Planning Director indicating that the Lane County Rural Comprehensive Plan or land use regulations applicable to the lot or parcel have been changed in such a manner that the lot or parcel is no longer subject to statewide planning goals protecting forest land or unless the land division is subsequently authorized by law or by a change in a statewide planning goal for land zoned for forest use or mixed farm and forest use; and

(viii) The Planning Director shall maintain a record of lots and parcels that do not qualify for division under restrictions imposed by LC 16.210(9)(e)(vii) above. The record shall be readily available to the public.

(f) A division of a lot or parcel if the proposed division of land is for the purpose of allowing a provider of public parks or open space, or a not-for-profit land conservation organization, to purchase one of the resulting parcels as provided in LC 16.210(9)(f)(i)-(iv), below:

(i) A parcel created by the land division that is not sold to a provider of public parks or open space or to a not-for-profit land conservation organization must comply with the following:

(aa) If the parcel contains a dwelling or another use allowed under LC 16.210, the parcel must be large enough to support continued residential use or other allowed use of the parcel;

(ii) Before approving a proposed division of land under this section, the Planning Director shall require as a condition of approval that the provider of public parks or open space, or the not-for-profit conservation organization, present for recording in Lane County Deeds and Records, an irrevocable deed restriction prohibiting the provider or organization and their successors in interest from:

(aa) Developing the parcel for any use not authorized in LC 16.210 except park or conservation uses; and

(bb) Pursuing a cause of action or claim of relief alleging an injury from farming or forest practices for which a claim or action is not allowed under ORS 30.936 or 30.937.

(iii) If a proposed division of land under LC 16.210(9)(f) results in the disqualification of a parcel for a special assessment described in ORS 308A.718 or the withdrawal of a parcel from designation as riparian habitat under ORS 308A.365, the owner must pay additional taxes as provided under ORS 308A.371 or 308A.700 to 308A.733 before the Planning Director may approve the division.

(iv) The Planning Director is required to maintain a record of lots and parcels that do not qualify for development of the property under restrictions imposed by LC 16.210(9)(f)(ii)(aa) and (bb) above. The record shall be readily available to the public.

(10) Telecommunication Towers. Notwithstanding the requirements in LC 16.210(3) above, telecommunication facilities are allowed subject to compliance with the requirements of LC 16.264 and with applicable requirements elsewhere in LC Chapter 16 including but not necessarily limited to: the riparian vegetation protection standards in LC 16.253; Floodplain Combining Zone (LC 16.244); Willamette Greenway Development Permits (LC 16.254); the Coastal Resource Management Combining Zones (LC 16.234, 16.235, 16.236, 16.237, 16.238, 16.239, 16.240, 16.241, 16.242, or 16.243); Federal or State of Oregon inventories and regulations applicable to delineated wetlands and waters of the nation or state; the Commercial Airport Safety Combining Zone (LC 16.245) and the Airport Safety Combining Zone (LC 16.246); and the Sensitive Bird Habitat protection Standards and Criteria in LC 16.005(4). *(Revised by Ordinance No. 7-87, Effective 6.17.87; 18-87, 12.25.87; 14-89, 2.2.90; 12-90, 10.11.90; 11-91A, 8.30.91; 17-91, 1.17.92; 10-92, 11.12.92; 4-02, 4.10.02; 10-04, 6.4.04; 5-04, 7.1.04; 6-10, 9.17.10; 14-08, 11.5.14; 14-09, 12.16.14)*

THIS SPACE INTENTIONALLY LEFT BLANK

PAGES 16-72 THROUGH 16-100  
ARE RESERVED FOR FUTURE EXPANSION

Lane Code  
CHAPTER 16 CONTENTS

RURAL RESIDENTIAL ZONE (RR)

16.290 Residential Zone (RR).

RURAL COMMERCIAL ZONE (RC, RCP)

16.291 Rural Commercial Zone (RC, RCP).

**RURAL RESIDENTIAL ZONE (RR)  
RURAL COMPREHENSIVE PLAN**

**16.290 Residential Zone (RR).**

(1) Purpose. The purposes of the Rural Residential Zone (RR) are:

(a) To implement the policies of the Lane County Rural Comprehensive Plan (RCP) pertaining to developed and committed lands. LC 16.290 does not apply to lands designated by the RCP as non-resource lands;

(b) To promote a compatible and safe rural residential living environment by limiting allowed uses and development to primary and accessory rural residential uses and to other rural uses compatible with rural residential uses and the uses of nearby lands;

(c) To provide protective measures for riparian vegetation along Class I streams designated as significant in the RCP; and

(d) To provide that LC 16.290 shall not be retroactive and that the Director shall not have authority to initiate compliance with LC 16.290 for uses and development lawfully existing (per LC Chapter 16) on the effective date that LC 16.290 was applied to the subject property.

(2) Permitted Uses. The following uses and activities are allowed subject to the general provisions and exceptions specified by this chapter of Lane Code:

(a) The placement, alteration, and maintenance of not more than one permanent single-family dwelling or manufactured dwelling on a lot or parcel of any size.

(b) When there are two or more lawfully (not in violation of LC Chapter 16) existing dwellings or manufactured dwellings on a lot or parcel, then the alteration, restoration, or replacement of these dwellings or manufactured dwellings shall be allowed subject to compliance with these requirements:

(i) The property owner shall submit to the Director building permit records from the Lane County Land Management Division indicating that the existing dwellings or manufactured dwellings were lawfully constructed or placed on the subject property pursuant to a building permit and the required building inspection approvals; or

(ii) The property owner shall submit to the Director a verification of replacement rights application containing records from the Lane County Assessment and Taxation Office indicating that the dwelling or manufactured dwelling has existed on the property and has been taxed on a continuous annual basis from a date that predates zoning that would restrict or regulate the establishment of a dwelling on the subject property. The Director shall determine when restrictive zoning was enacted based upon the official zoning records on file with the Department.

(iii) Replacement dwellings or manufactured dwellings shall be located on the same foundation footprint as the removed or destroyed dwelling or manufactured dwelling, or shall be located in compliance with LC 16.290(7)(a) through (d) below.

(iv) In the case of replacement, the dwelling or manufactured dwelling to be replaced shall be removed, demolished, or converted to an allowable use within three months of the completion of the replacement dwelling.

(c) Not more than one duplex on a lot or parcel that:

(i) Is located within the boundaries of an area designated by the Rural Comprehensive Plan as an unincorporated community;

(ii) Does not have a dwelling, manufactured dwelling or duplex on it; and

(iii) Contains at least the minimum area required by LC 16.290(6)(b) below.

(d) Not more than one manufactured home or recreational vehicle on a lot or parcel, in addition to an existing dwelling, manufactured home or duplex allowed by LC 16.290(2)(a) through (c) above, as a temporary use for the term of a medical hardship suffered by a resident of the existing dwelling, manufactured home or duplex, or a relative of the resident, subject to compliance with these requirements:

(i) The property owner or authorized representative of the property owner shall submit to the Director an application on the form provided by the Director.

(ii) A resident of the existing dwelling, manufactured home or duplex has a medical hardship and needs care for daily living from a resident of the temporary manufactured home or recreational vehicle; or

(iii) A resident of the temporary manufactured home or recreational vehicle is a relative of a resident of the existing dwelling, manufactured home or duplex, has a medical hardship and needs care for daily living which will be provided by a relative living in the existing dwelling, manufactured dwelling or duplex. `Relative' means grandparent, step grandparent, grandchild, parent, stepparent, child, brother, sister, step sibling, aunt, uncle, niece or nephew or first cousin of a resident of the existing dwelling, manufactured dwelling or duplex.

(iv) Evidence of the medical hardship and a description of the family relationship and assistance with the daily living that will be provided shall be furnished and shall consist of:

(aa) A written statement from a medical physician disclosing the existence of and need for the medical hardship;

(bb) Any family relationship between the person with the hardship and the person who will provide care; and

(cc) The general nature of the care that will be provided.

(v) The temporary manufactured home or recreational vehicle shall be located on the same lot or parcel as the existing dwelling, manufactured home or duplex.

(vi) The temporary manufactured home or recreational vehicle shall be connected to the same on-site sewage disposal system serving the existing dwelling, manufactured home or duplex. If that sewage disposal system is not adequate for the connection, as determined by the Lane County Sanitarian, to accommodate the addition of the temporary dwelling, then that sewage disposal system shall be improved to meet the Oregon Department of Environmental Quality (DEQ) requirements in order to accommodate the addition of the temporary dwelling. A separate on-site sewage disposal system meeting DEQ requirements for the temporary manufactured home or recreational vehicle may be used, when in the opinion of the Lane County Sanitarian, connecting the temporary dwelling to the existing sewage disposal system would be impracticable because of the physical conditions of the subject property. The use of the separate sewage disposal system by the temporary dwelling shall be discontinued when the hardship ceases and shall not be used for other purposes unless in compliance with LC Chapter 16.

(vii) The temporary manufactured home or recreational vehicle shall comply with applicable Oregon Department of Environmental Quality review and removal requirements.

(viii) The temporary manufactured home or recreational vehicle shall not be allowed if there is an accessory living structure, as defined by LC 16.290(2)(t)(i) through (vi) below, on the same lot or parcel.

(ix) Except as provided in LC 16.290(2)(d)(x) below, approval of a temporary manufactured home or recreational vehicle permit shall be valid until December 31 of the year following the year of original permit approval and may be renewed once every two years until the hardship situation ceases or unless in the opinion

of the Lane County Sanitarian the on-site sewage disposal system no longer meets DEQ requirements.

(x) Within 90 days of the expiration date of the temporary hardship permit, the end of the hardship, or the care provider no longer residing in the temporary manufactured home or recreational vehicle, the manufactured home or recreational vehicle shall be removed from the property, converted to an allowable nonresidential use or demolished.

(e) Not more than one bed and breakfast accommodation on a lot or parcel and in a dwelling, manufactured dwelling or duplex allowed by LC 16.290(2)(a) through (c) above. A bed and breakfast accommodation shall have no more than five sleeping rooms provided on a daily or weekly period, not to exceed 29 consecutive days, for the use of travelers or transients for a charge or fee. Provision of a morning meal is customary as implied by title.

(f) Not more than one residential home on a lot or parcel and in a dwelling, manufactured dwelling or duplex allowed by LC 16.290(2)(a) through (c) above. "Residential home" means a residential treatment or training or an adult foster home licensed by or under the authority of the Department of Human Resources (DHR) under ORS 443.400 to 443.825, a residential facility registered under ORS 443.480 to 443.500 or an adult foster home licensed under ORS 443.705 to 443.825 which provides residential care alone or in conjunction with treatment or training, or a combination thereof, for five or fewer individuals who need not be related. Staff persons required to meet DHR licensing requirements shall not be counted in the number of facility residents, and need not be related to each other or to any resident of the home.

(g) Not more than one child care facility (for a maximum of ten children younger than 13 years of age) that is registered with the State Child Care Division in compliance with ORS 657A.330, or not more than one group child care home (for seven or more children and not more than twelve children) that is certified by the State Child Care Division in compliance with ORS 657A.280, on a lot or parcel and in a dwelling, manufactured dwelling or duplex allowed by LC 16.290(2)(a) through (c) above.

(h) A minor home occupation and/or a home office that comply with these conditions:

(i) No more than five persons shall work in the minor home occupation and/or home office, including the operator. With the following exception, these persons shall reside on the lot or parcel where the minor home occupation and/or home office are located: one of these persons may reside off the lot or parcel where the minor home occupation and/or home office are located.

(ii) The minor home occupation and/or home office shall be conducted substantially in the dwelling or in an attached or detached structure and shall not exceed 1,000 square feet in floor area. "Operated substantially in" means indoors except for accessory minor home occupation uses that are normally located outdoors such as: roads or driveways for ingress and egress; areas for loading or unloading business vehicles; parking for vehicles operated as part of the home occupation; screened storage areas and maintenance of minor home occupation vehicles.

(iii) Customers, not including business or delivery vehicles, shall not come for the conduct of business to the property where the minor home occupation and/or home office are located.

(iv) No more than two trips per day shall be made by one or any combination of business delivery vehicles coming to the subject property in conjunction with the minor home occupation and/or home office. This does not include US Postal Service delivery vehicles.

(v) The operation of sound producing tools, machinery and devices shall comply with LC 5.600, PROHIBITED NOISE, and shall comply with this more restrictive requirement. The operation of sound producing tools, machinery and



devices as part of the minor home occupation, other than the vehicles of the owner, shall not be "plainly audible," as defined by LC 5.605, from any boundary of the subject property before 7:30 A.M. or after 5:30 P.M. on Monday through Friday, or before 11 A.M. or after 1 P.M. on Saturday through Sunday.

(vi) The operation of the minor home occupation shall comply with LC 5.700, NUISANCE, and shall comply with this more restrictive requirement. Odors from the home occupation shall not be plainly detectable from any boundary of the subject property before 7:30 A.M. or after 5:30 P.M. on Monday through Friday or before 11 A.M. or after 1 P.M. on Saturday through Sunday.

(vii) Advertising signs for the minor home occupation and/or home office shall not be displayed on the subject property or structures on the subject property.

(viii) Outdoor parking of vehicles used with the minor home occupation and/or home office shall not exceed a maximum of two motorized vehicles and two non-motorized vehicles such as trailers or flatbeds. The operation of these vehicles on the minor home occupation and/or home office property shall be limited to persons who qualify as workers of the minor home occupation and/or home office under LC 16.290(2)(h)(i) above and shall not involve more than three trips per day from and to the minor home occupation and/or home office property.

(ix) Use of buildings or structures for the minor home occupation shall not involve the manufacturing, processing, generation or storage of materials that constitute a high fire, explosion or health hazard as defined by Section 307 of the Oregon Structural Specialty Code.

(x) The Building Official shall determine if a building plan review application is necessary and shall issue a report with the determination. Any required building permits and certificates of occupancy shall be obtained by the operator prior to operation of the minor home occupation.

(i) Raising and harvesting crops or the feeding, breeding and management of livestock, poultry or fur bearing animals, including structures for these uses. Animals and bees shall not exceed the following numbers per each acre of the subject RR zoned property:

(i) One horse, cow or swine per acre not including offspring younger than 6 months old from one of the female animals being counted; or

(ii) One goat, sheep, llama or alpaca per half acre not including offspring younger than 6 months old from one of the female animals being counted. The number of llamas or alpacas per acre may be increased to 4 llamas or alpacas per acre for every acre in the lot or parcel above 2 acres; or

(iii) 85 chickens, other fowl or rabbits per acre.

(iv) The number of colonies of bees allowed on a property shall be limited to one colony for each 10,000 square feet of lot area and shall be located no closer than 50 feet from any property line.

(j) No more than eight dogs over six months in age on any tract subject to compliance with the following conditions:

(i) No more than two dogs shall be used for breeding.

(ii) The tract where the dogs are located shall not be used as a place of business where dogs are boarded, or where dogs are bred or sold, or where dogs receive medical care.

(k) Fish and wildlife habitat management.

(l) Forest uses, including the propagation and harvesting of forest products grown on the property or a primary processing facility. The "primary processing of a forest product" means the use of a portable chipper, stud mill or other similar equipment for the initial treatment of a forest product, to facilitate its shipment for further processing or its use on the subject property. "Forest products" means timber and

other resources grown upon the land or contiguous units of RR zoned land where the primary processing facility is located.

(m) Roadside stand for the sale of any agricultural produce where more than one half of the gross receipts result from the sale of produce grown on the tract where the roadside stand is located.

(n) Public and semipublic buildings, structures and uses rendering direct service to the public in local areas, such as fire stations, utility substations, pump stations and wells.

(o) Maintenance, repair, or replacement of lawfully (per LC Chapter 16) existing uses and development not authorized elsewhere by LC 16.290.

(p) The outdoor operation of motorized vehicles, motorized recreational devices or the discharging of firearms when performed primarily by persons who reside in the dwelling, or relatives of the persons who reside in the dwelling, and located on the tract where the uses occur. 'Relative' means grandparent, grandchild, parent, child, brother, sister, aunt, uncle, niece or nephew. These outdoor recreational uses shall comply with LC 5.600 for prohibited noise.

(q) Transportation facilities and uses as specified in LC 16.265(3)(a) through (m).

(r) The conversion of a lawfully existing dwelling to an accessory residential guesthouse that complies with these requirements:

(i) The dwelling for the conversion shall be a lawful dwelling existing on the date of the adoption of this requirement;

(ii) The kitchen sink and cooking facilities shall be removed from the existing dwelling and not replaced. When the kitchen sink is removed, the plumbing shall be capped-off at the wall, and the kitchen sink shall not be replaced. When the cooking facilities are removed, the power source shall be removed. Any 220 circuits used for the cooking facilities shall be disconnected at the circuit box and approval of any required electrical permits for the disconnection shall be obtained, and the electrical circuit and cooking facilities shall not be replaced. Except for a bathroom and/or a laundry sink, a sink or cooking facilities shall not be located elsewhere in the guest house structure;

(iii) The address shall be removed from the guesthouse and not replaced;

(iv) The property owner shall record a covenant with the Lane County Clerk disclosing that a kitchen sink or cooking facilities cannot be placed in the guest house and that it is an accessory residential use that cannot be separated from the remainder of the parcel that contains the dwelling; and

(s) Rock, sand, gravel or loam excavation or extraction if the materials excavated or extracted are used solely on the subject property and are not offered for sale or remuneration

(t) Residential Accessory Structures and Uses. Uses and development that are accessory to uses and development allowed by LC 16.290(2) above or (3) through (4) below such as, but not limited to: outdoor recreation, garages, storerooms and utility spaces, sheds, playhouses, greenhouses, hobby shop, and animal or pet shelters

(u) Guest House or Accessory Residential Structure. A structure that contains area for residential use or occupancy, which would include a toilet or bathroom, and that complies with these requirements:

(i) The total floor area of the structure is no more than 850 square feet;

(ii) The structure does not contain a kitchen.

(iii) The structure is located on a lot or parcel that has a lawfully existing dwelling or duplex on it and that does not have two or more permanent dwellings, a guest house or another accessory residential structure on it;

(iv) Sewage disposal for the structure is connected to the same onsite sewage disposal system, or community or public sewer connection, and the same electrical meter as the existing dwelling on the same lot or parcel; and

(v) The structure shall not have an address.

(3) Home Occupation. A home occupation is allowed subject to: submittal of a land use application pursuant to LC 14.050; compliance of the home occupation with the requirements of LC 16.290(3)(b) through (f) below and where applicable elsewhere in LC Chapter 16; and review and approval of the land use application pursuant to LC 14.100 with the options for the Director to conduct a hearing or to provide written notice of the decision and an opportunity for appeal.

(a) The purposes of LC 16.290(3) are:

(i) To provide rural property owners with opportunities to work at home and to operate home occupation on their Rural Residential zoned land;

(ii) To assure that the operation of home occupation will be compatible with nearby uses;

(iii) To recognize the uniqueness of each home occupation including its nature and scope, the characteristics of the development site and nearby property, and the impacts that it may have on the development site and nearby properties; and

(iv) To comply with Statewide Planning Goal 14 by requiring more intensive commercial and industrial uses to locate in areas appropriately planned and zoned for these uses.

(b) It shall be operated by a resident of the subject property.

(c) It shall employ or contract on the subject property no more than five full or part-time persons. The operator shall be considered as one of the five employees.

(d) It shall be operated substantially in the dwelling or other buildings normally associated with uses allowed by LC 16.290(2) above. Any structure that would not otherwise be allowed by LC 16.290(2) above shall not be allowed for use as a home occupation. LC 16.290(3)(d) above shall be implemented, in part, through compliance with these requirements:

(i) "Operated substantially in" means indoors except accessory home occupation uses that are normally located outdoors such as: advertising signs for the home occupation; roads or driveways for ingress and egress; areas for loading or unloading business vehicles; customer or employee parking spaces; parking for vehicles operated as part of the home occupation; screened storage areas; and outdoor accessory uses similar to the above as determined by the Approval Authority.

(ii) To determine if a structure is one that would not otherwise be permitted by LC 16.290(2) above, the external and internal structure shall be examined. If a home occupation requires a special structure within which to operate that is not useable, without significant alteration, for other uses allowed by LC 16.290(2), then the home occupation shall not be allowed.

(iii) The amount of building floor area of home occupation shall not exceed:

(aa) 3,000 square feet for any parcel or lot located outside an unincorporated community; or

(bb) 4,000 square feet for any parcel or lot located inside an unincorporated community.

(e) It shall not interfere with existing uses permitted by LC Chapter 16 on nearby land or with other uses allowed by LC 16.290(2) above on nearby parcels without residences. Compliance with LC 16.290(3)(e) above shall include, but shall not

necessarily be limited to, addressing the compatibility of these home occupation operation concerns:

- (i) The number of business, service and customer vehicles and the adequacy of roads, driveways and parking for these vehicles;
- (ii) Buffering or screening of outdoor storage allowed under LC 16.290(3)(d)(i) above;
- (iii) Fire safety;
- (iv) The hours of operation;
- (v) Any noise or odors;
- (vi) Outdoor lighting; and
- (vii) Appropriate handling of chemicals or substances that may be dangerous or harmful to the environment.

(f) Approval of applications for home occupations shall be valid until December 31 of the year following the year that the application was initially approved. Prior to the expiration of the December 31 approval date, the property owner or applicant who received the approval shall provide the Director with written request for renewal of approval for the home occupation and written information. The Director shall determine if the home occupation has been operated in compliance with the conditions of approval. Home occupations that continue to be operated in compliance with the conditions of approval shall receive a two-year extension of the approval. Home occupations for which a request for renewal of approval has not been received or which do not comply with the conditions of approval shall not be renewed by the Director. The Director shall provide the applicant with written notice of a decision to not renew the approval in accordance with LC 14.070(1). The applicant may appeal the Director's decision to the Hearings Official in accordance with LC 14.500.

(4) Uses and Development Subject to Approval by the Director. The uses and developments in LC 16.290(4)(a) through (s) and (u) below are allowed subject to: submittal of a land use application pursuant to LC 14.050; compliance with the applicable requirements of LC 16.290(5) below and elsewhere in LC Chapter 16; and review and approval of the land use application pursuant to LC 14.100 with the options for the Director to conduct a hearing or to provide written notice of the decision and the opportunity for appeal.

(a) Feeding, breeding and management of livestock, poultry, or fur bearing animals in excess of the standards in LC 16.290(2)(i) above.

(b) Not more than one group care home on a lot or parcel and in a dwelling, manufactured dwelling or duplex allowed by LC 16.290(2)(a) through (c) above. A "group care home" is any home or institution maintained and operated for the care, boarding, housing or training of six or more physically, mentally or socially handicapped persons or delinquent or dependent persons by any person who is not the parent or guardian of and who is not related by blood, marriage or legal adoption to such persons. The occupancy of the dwelling for a group care home shall comply with the requirements of the building code as defined in ORS 455.010(8) and administered in ORS 455.150 and .153.

(c) Not more than one nursing home on a lot or parcel and in a dwelling, manufactured dwelling or duplex allowed by LC 16.290(2)(a) through (c) above. A "nursing home" is any home, place or institution which operates and maintains facilities providing convalescent or chronic care, or both, which exceeds that permitted for a residential home by LC 16.290(2)(f) above. The occupancy of the dwelling for a nursing home shall comply with the requirements of the building code as defined in ORS 455.010(8) and administered in ORS 455.150 and .153.

(d) Telecommunication facilities, including towers, antennas, and ancillary facilities as allowed pursuant to LC 16.264.

(e) Radio and television transmission facilities.

(f) Dams, water storage facilities; power generation or transmission facilities; electric transmission lines which require a right-of-way of 25 feet in width or wider; canals, flumes and pipelines; flood control facilities and irrigation projects.

(g) An onsite sewage disposal system for a non-residential use on a nearby property in a rural zone.

(h) A replacement of a lawfully existing (per LC Chapter 16) dwelling, manufactured dwelling or duplex that relies on evidence of its lawfully existing nature other than required by LC 16.290(2)(b) above, or a replacement dwelling, manufactured dwelling or duplex that shall comply with the following requirements:

(i) The dwelling, manufactured dwelling or duplex was removed or destroyed within 12 months of the date that the Director received the special use permit application for its replacement;

(ii) Prior to the removal of the dwelling, manufactured dwelling or duplex, it was a lawfully existing dwelling, manufactured dwelling or duplex; and

(iii) The replacement dwelling, manufactured dwelling or duplex shall be located on the same foundation footprint as the removed or destroyed dwelling, manufactured dwelling or duplex or shall be located in compliance with LC 16.290(7) below.

(i) Animal hospitals. An "animal hospital" is a place where animals or pets are given medical or surgical treatment and the boarding of animals is limited to short term care incidental to hospital use. The square foot floor area of an animal hospital shall not exceed 4,000 square feet for any parcel located in an unincorporated community or 3,000 square feet for any parcel located outside of an unincorporated community.

(j) Commercial breeding kennel or commercial kennel. A "commercial breeding kennel" is a place of business for the breeding and/or selling of dogs. A "commercial kennel" is a place of business where dogs are boarded. No more than two dogs shall be used for breeding. These terms are not intended to include an animal hospital or a noncommercial kennel.

(k) Campgrounds and camping vehicle parks. A "campground" is an area designed for short-term recreational purposes and where facilities, except commercial activities such as grocery stores and laundromats, are provided to accommodate that use. Space for tents, campers, recreational vehicles and motor homes are allowed and permanent open-air shelters (Adirondacks) may be provided on the site by the owner of the development. A "camping vehicle park" is a development designed primarily for transient service on which travel trailers, pickup campers, tent trailers and self-propelled motorized vehicles are parked and used for the purpose of supplying to the public a temporary location while traveling, vacationing or recreating. Campgrounds and camping vehicle parks:

(i) Shall be located at least:

(aa) 10 miles from the urban growth boundary of any city adjacent to Interstate Highway 5, or

(bb) 3 miles from any other urban growth boundary unless they are contiguous to or located on lands with an accessible park or other outdoor amenity; and

(ii) Shall not allow overnight temporary use in the same campground by a camper or camper's vehicle exceeding a total of 30 days during any consecutive 6 month period; and

(iii) Shall not exceed the carrying capacity of the soil or existing water supply resources or result in public health hazards or adverse environmental impacts that violate state or federal water quality regulations.

(l) Cemeteries. A "cemetery" is land used or intended to be used for the burial of the dead and dedicated for cemetery purposes, including columbariums and

mausoleums when operated in conjunction with and within the boundary of such cemetery but not including crematoriums or mortuaries,

(m) Churches. A "church" is a building, together with its accessory buildings and uses, where persons regularly assemble for worship, and which building, together with its accessory buildings and uses, is maintained and controlled by a religious body organized to sustain public worship. A church does not include a school.

(n) Golf courses.

(o) Lodges and grange halls that:

(i) are owned by a governmental agency or a nonprofit community organization and operated primarily by and for residents of the local rural area; or

(ii) do not contain more than 4,000 square feet if located in an unincorporated community or not more than 3,000 square feet if located outside an unincorporated community.

(p) Parks, playgrounds, community centers.

(q) Public and private schools. A "school" is a place or institution for learning and teaching in which regularly scheduled and suitable instruction meeting the standards of the Oregon State Board of education is provided.

(r) Storage facilities for boats and recreational vehicles.

(s) Uses and development similar to uses and development allowed by LC16.290(2) or (4) above if found by the Planning Director to be clearly similar to the uses and development allowed by LC 16.290(2) through (4) above. Such a finding shall be made by the Director and shall comply with the following criteria:

(i) The proposed use and development shall be consistent with the purpose in LC 16.290(1).

(ii) When compared with the uses and development permitted by LC 16.290(2) or (4) above, the proposed use and development is similar to one or more of these uses and development. A comparison shall include an analysis of the:

(aa) Goods or services traded from the site;

(bb) Bulk, size, and operating characteristics of the proposed use;

(cc) Parking demand, customer types and traffic generation; and

(dd) Intensity of land use of the site.

(iii) The proposed use and development shall not exceed the carrying capacity of the soil or of the existing water supply resources and sewer service. To address this requirement, factual information shall be provided about any existing or proposed sewer or water systems for the site and the site's ability to provide on-site sewage disposal and water supply if a community water or sewer system is not available.

(iv) The proposed use and development shall not result in public health hazards or adverse environmental impacts that violate state or federal water quality regulations.

(v) It shall be the applicant's responsibility to provide sufficient information to allow the Director to make the above determination.

(t) Transportation facilities and uses as specified in LC 16.265(3)(n) through (q).

(u) Stables, riding academies or commercial riding.

(5) Approval Criteria. Uses and development in LC 16.290(4)(a) through (s) and (u) above, except for telecommunication facilities allowed in LC 16.290(4)(d) above, shall comply with the requirements in LC 16.290(5) below. Telecommunications facilities allowed by LC 16.290(4)(d) above shall comply with the requirements in LC 16.264.

(a) Shall not create significant adverse impacts on existing uses on adjacent and nearby lands or on uses permitted by the zoning of adjacent or nearby undeveloped lands;

(b) Where necessary, measures are taken to minimize potential negative impacts on adjacent and nearby lands;

(c) The proposed use and development shall not exceed the carrying capacity of the soil or of the existing water supply resources and sewer service. To address this requirement, factual information shall be provided about any existing or proposed sewer or water systems for the site and the site's ability to provide on-site sewage disposal and water supply if a community water or sewer system is not available; and

(d) The proposed use and development shall not result in public health hazards or adverse environmental impacts that violate state or federal water quality regulations.

(6) Area. The creation of new lots and parcels shall comply with LC Chapter 13 and with the following requirements:

(a) For RR zoned areas that are located inside developed and committed areas and outside the boundaries of areas designated by the RCP as unincorporated communities, the minimum area requirement for the creation of lots or parcels for residential purposes shall be 2, 5 or 10 acres as indicated by the Lane County Zoning Maps; provided, however, that the minimum area requirement for the creation of lots or parcels for residential purposes on land zoned RR-1 shall be two acres as long as required by LCDC rules. An exception to this area requirement may be made pursuant to LC 16.290(6)(c) below.

(b) For RR zoned areas that are located inside the boundaries of areas designated by the RCP as unincorporated communities, the minimum area requirement for the creation of lots or parcels for residential purposes shall be 1, 2, 5 acres, or one acre additions to these acre minimums as required by the Lane County Zoning Maps. An exception to this area requirement may be pursuant to LC 16.290(6)(c) below.

(c) The creation of new parcels smaller than the minimum area required by LC 16.290(6)(a) and (b) above may be allowed if all of these conditions exist:

(i) The parcel to be divided contains less than the minimum area needed by LC 16.290(6)(a) or (b) above to divide it and, after October 4, 2000, was not reduced in area by a boundary line adjustment to below the area needed to divide it;

(ii) The parcel to be divided has two or more lawful (not in violation of LC Chapter 16) and permanent habitable dwellings or manufactured dwellings or duplexes on it;

(iii) The permanent habitable dwellings, manufactured dwellings on the parcel were established before October 4, 2000;

(iv) Each new parcel created by the partition would have at least one of those permanent habitable dwellings or manufactured dwellings on it;

(v) The partition would not create any vacant parcels where a new dwelling or manufactured dwelling could be established; and

(vi) "Habitable dwelling" means a dwelling, that:

(aa) Has intact exterior walls and roof structure;

(bb) Has indoor plumbing consisting of a kitchen sink, toilet and bathing facilities connected to a sanitary waste disposal system;

(cc) Has interior wiring for interior lights; and

(dd) Has a heating system.

(7) Property Development Standards. All uses or development permitted by LC 16.290(2) through (4) above, except as may be provided therein, shall comply with the following development standards:

(a) Property Line Setbacks. Structures other than a fence or sign shall be located:

(i) At least 20 feet from the right-of-way of a State road, County road or a local access public road specified in LC Chapter 15;

(ii) At least 10 feet from all other property lines; and

(ii) Notwithstanding LC 16.290(7)(a)(ii) above, a structure that contains less than 120 square feet of floor area and that is located more than 10 feet from other structures may be located in the 10 foot setback otherwise required by LC 16.290(7)(a)(ii) above provided it complies with LC 16.290(7)(d) below.

(b) The setback for property lines other than front-yard shall be five feet, except as provided below, for any lot or parcel containing less than 1 acre and created prior to March 30, 1984.

(c) For mobile homes to be located in lawfully existing mobile home parks, the setbacks from a projected or existing right-of-way of a County or local-access public road shall be the same as required above, and lesser setbacks from all other mobile home lot lines are permitted if in compliance with Oregon Administrative Rules, Chapters 918-600 =.

(d) Riparian Setback Area. Except for property located between the Eugene-Springfield Metropolitan Area General Plan Boundary and the Eugene and Springfield Urban Growth Boundaries, where setbacks are provided for in LC 16.253(6), the riparian setback area shall be the area between a line 50 feet above and parallel to the ordinary high water of a Class I stream designated for riparian vegetation protection in the Rural Comprehensive Plan. No structure other than a fence shall be located closer than 50 feet from the ordinary high water of a Class I stream designated for riparian vegetation protection by the Rural Comprehensive Plan. A modification to the riparian setback standard for a structure may be allowed provided the requirements of LC 16.253(3) or LC 16.253(6), as applicable, are met.

(e) Maintenance, Removal and Replacement of Indigenous Vegetation within the Riparian Setback Area. Maintenance, removal and replacement of indigenous vegetation within the riparian setback area designated for riparian vegetation protection by the comprehensive plan must comply with the provisions of LC 16.253(2) or LC 16.253(6), as applicable.

(f) Height. None.

(g) Signs.

(i) Signs shall not extend over a public right-of-way or project beyond the property line.

(ii) Signs shall not be illuminated or capable of movement

(iii) Signs shall be limited to 200 square feet in area.

(h) Parking. Off street parking shall be provided in accordance with LC 16.250. *(Revised by Ordinance No. 6-02, Effective 5.16.02; 10-04, 6.4.04; 5-04, 7.1.04; 6-10, 9.18.10; 7-12, 12.28.12; 14-09, 12.16.14)*



At left margin indicates changes  
**Bold** indicates material being added  
~~Strikethrough~~ indicates material being deleted

**LEGISLATIVE  
FORMAT**

16.210

Lane Code

16.210

**NONIMPACTED FOREST LANDS ZONE (F-1, RCP)  
RURAL COMPREHENSIVE PLAN**

**NONIMPACTED FOREST LANDS ZONE (F-1, RCP)  
RURAL COMPREHENSIVE PLAN**

**16.210 Nonimpacted Forest Lands Zone (F-1, RCP).**

(1) Purpose. The purpose of the Nonimpacted Forest Lands District (F-1, RCP) is:

(a) To implement the forest land policies of the Lane County Rural Comprehensive Plan, and the forest land policies of the Eugene/Springfield Metro Area General Plan.

(b) To conserve forest land for uses consistent with Statewide Planning Goal 4.

(2) Permitted Uses. The following uses and activities are permitted subject to the general provisions and exceptions set forth by this chapter of Lane Code.

(a) Forest operations or forest practices including, but not limited to, reforestation of forest land, road construction and maintenance, harvesting of any forest tree species, application of chemicals, and disposal of slash.

(b) Temporary onsite structures which are auxiliary to and used during the term of a particular forest operations.

(c) Physical alteration to the land auxiliary to forest practices including, but not limited to, those made for purposes of exploration, mining, commercial gravel extraction and processing, landfills, dams, reservoirs, road construction or recreational facilities. "Auxiliary" means a use or alteration of the land which provides help or is directly associated with the conduct of a particular forest practice. An auxiliary structure is located on site, temporary in nature, and is not designed to remain for the forest's entire growth cycle from planting to harvesting. An auxiliary use is removed when a particular forest practice has concluded.

(d) Farm use.

(e) Private hunting and fishing operations without any lodging accommodations.

(f) Towers and fire stations for forest fire protection.

(g) Water intake facilities, canals and distribution lines for farm irrigation and ponds.

(h) Caretaker residences for public parks and fish hatcheries.

(i) Exploration for and production of geothermal, gas, oil, and other associated hydrocarbons, including the placement and operation of compressors, separators and other customary production equipment for an individual well adjacent to the well head.

(j) An agricultural building, as defined in LC 16.090, customarily provided in conjunction with farm use or forest use. A person may not convert an agricultural building authorized by this section to another use. Placement of the structure must comply with LC 16.210(7)(a)(v) and (7)(c)(i)(aa).

(k) Widening of roads within existing rights-of-way and the following:

(i) Climbing and passing lanes within the right-of-way existing as of July 1, 1987;

At left margin indicates changes  
**Bold** indicates material being added  
~~Strikethrough~~ indicates material being deleted

**LEGISLATIVE  
FORMAT**

16.210

Lane Code

16.210

(ii) Reconstruction or modification as defined in LC 15.010 of public roads and highways, including channelization as defined in LC 15.010, the placement of utility facilities overhead and in the subsurface of public roads and highways along the public right of way, but not including the addition of travel lanes, where no removal or displacement of buildings would occur, or no new land parcels result;

(iii) Temporary public road and highway detours that will be abandoned and restored to the condition or use in effect prior to construction of the detour at such time as no longer needed; or

(iv) Minor betterment of existing public road and highway related facilities, such as maintenance yards, weigh stations and rest areas, within right-of-way existing as of July 1, 1987, and contiguous public-owned property utilized to support the operation and maintenance of public roads and highways.

(v) Operations, maintenance, and repair as defined in LC 15.010 of existing transportation facilities, services, and improvements, including road, bicycle, pedestrian, port, airport and rail facilities, and major regional pipelines and terminals.

(vi) Preservation as defined in LC 15.010, and rehabilitation activities and projects as defined in LC 15.010 for existing transportation facilities, services, and improvements, including road, bicycle, pedestrian, port, airport and rail facilities, and major regional pipelines and terminals.

(vii) Dedication and acquisition of right-of-way, authorization of construction and the construction of facilities and improvements, where the improvements are otherwise allowable and consistent with clear and objective dimensional standards.

(viii) Changes in the frequency of transit, rail and airport services.

~~(k) Maintenance, repair or replacement of existing dwellings.~~

(l) Uses and development accessory to lawfully existing uses and development subject to the following:

(i) 'Same Site' development area is defined as the area within 250 feet from the perimeter of the primary structure to which the proposed use or development is accessory.

(ii) If the proposed accessory development is located partially or entirely within the 'same site' development area, the accessory development is subject to the following clear and objective siting standards: LC 16.210(7)(a)(iv) & (v), (c)(i)(aa), and (c)(iii); or

(iii) If the proposed accessory development is located outside of the 'same site' development area, the proposed accessory development is subject to the following discretionary siting standards: LC 16.210(7)(a), (b), (c)(i)(aa), (c)(iii), and (e). Notice is required pursuant to LC 14.100(3) and (4) with the opportunity for appeal pursuant to LC 14.500.

(3) Uses Subject to Director Approval. The following uses may be allowed provided a land use application is submitted pursuant to LC 14.050 and approved pursuant to LC 14.100. The uses in LC 16.210(3)(a)-(u) may be allowed provided requirements in LC 16.210(5) below are met. The uses in LC 16.210(3)(v)-(bb) may be allowed provided the application contains adequate evidence demonstrating the proposed use fits within the listed classification.

(a) Permanent logging equipment repair and storage.

(b) Log scaling and weigh stations.

At left margin indicates changes  
**Bold** indicates material being added  
~~Strikethrough~~ indicates material being deleted

**LEGISLATIVE  
FORMAT**

16.210 Lane Code 16.210

- (c) Parks.
- (d) Campgrounds for areas devoted to overnight temporary use for vacation, recreational or emergency purposes, but not for residential purposes and not including intensively developed recreational uses such as swimming pools, tennis courts, retail stores or gas stations. A camping site may be occupied by a tent, travel trailer or recreational vehicle.
- (e) Television, microwave, and radio communication facilities and transmission towers.
- (f) Fire stations for rural fire protection.
- (g) Utility facilities for the purpose of generating five (5) megawatts or less of power.
- (h) Aids to navigation and aviation.
- (i) Water intake facilities, related treatment facilities, pumping stations, and distribution lines.
- (j) Reservoirs and water impoundment.
- (k) Cemeteries.
- (l) New distribution lines (e.g., electrical, gas, oil, geothermal) with rights-of-way 50 feet or less in width.
- (m) Temporary asphalt and concrete batch plants as accessory uses to specific highway projects.
- (n) Home occupations, subject to the following conditions and annual review:
  - (i) Will be operated by a resident of the property on which the business is located.
  - (ii) Will employ no more than five full or part-time persons.
  - (iii) Will be operated in an existing dwelling or mobile home, or other existing buildings normally associated with uses permitted under LC 16.210(2) above.
  - (iv) Any structure that would not otherwise be allowed in this zone shall not be allowed for use as a home occupation.
  - (v) Will not interfere with existing uses on nearby land or with other uses permitted under LC 16.210(2) above.
  - (vi) Will comply with sanitation and building code requirements.
  - (vii) Will not be used as a justification for a zone change.
  - (viii) Will comply with any additional conditions of approval.
  - (ix) Approved applications for home occupations shall be valid until December 31 of the year that the application was initially approved or until December 31 of the year for which an extension of the approval was granted by the Director as provided below. Prior to December 31 of each year, the property owner or applicant who received initial approval, or a renewal pursuant to this section, shall provide the Director with written request for renewal of the Home Occupation and written information sufficient to allow the Director to determine if the Conditions of Approval and other approval criteria have been satisfied. The Director shall review this information for each approved home occupation to determine if it continues to comply with the conditions of approval. Home occupations which continue to comply with the conditions of approval shall receive a one-year extension of approval to December 31 of the following year, and such extension shall be put in writing by the Director and mailed to the owner of the property upon which the home occupation is located. Home

At left margin indicates changes  
**Bold** indicates material being added  
~~Strikethrough~~ indicates material being deleted

**LEGISLATIVE  
FORMAT**

16.210 Lane Code 16.210

occupations which do not comply with the conditions of approval, or for which a request for renewal is not received pursuant to this section, shall not receive extended approval by the Director, and the Director shall mail written notice of the decision not to extend the approval to the owner of the property upon which the home occupation is located.

(o) One manufactured home or recreational vehicle in conjunction with an existing dwelling as a temporary use for the term of a hardship suffered by the resident or a relative of the resident subject to compliance with these requirements:

(i) As used in LC 16.210(3)(o) above, “hardship” means, “a medical hardship or hardship for the care of an aged or infirm person or persons”;

(ii) As used in LC 16.210(3)(o) above, “relative of the resident” means, “a child, parent, stepparent, grandchild, grandparent, stepgrandparent, sibling, stepsibling, niece, nephew, or first cousin of the existing residents”;

(iii) The manufactured home or recreational vehicle must use the same subsurface sewage disposal system used by the existing dwelling, if that disposal system is adequate to accommodate the additional dwelling;

(iv) The temporary manufactured home or recreational vehicle will comply with Oregon Department of Environmental Quality review and removal requirements;

(v) Except as provided in LC 16.210(3)(o)(vi) below, approval of a temporary manufactured home or recreational vehicle permit is valid until December 31 of the year following the year of original permit approval and may be renewed once every two years until the hardship situation ceases or unless in the opinion of the Lane County Sanitarian the on-site sewage disposal system no longer meets DEQ requirement;

(vi) Within 90 days of the end of the hardship situation, the manufactured home or recreational vehicle must be removed from the property, converted to an allowable nonresidential use or demolished; and

(vii) A temporary manufactured home or recreational vehicle approved under LC 16.211(3)(o) above shall not be eligible for replacement under LC 16.210(3)(o) above shall not be eligible for replacement under LC 16.210(4) below.

(p) Expansion of lawfully existing airports.

(q) Transportation facilities and uses described as follows:

(i) Construction of additional passage and travel lanes requiring the acquisition of additional right-of-way but not resulting in the creation of new parcels.

(ii) Reconstruction or modification as defined in LC 15.010 of public roads and highways involving the removal or displacement of buildings but not resulting in the creation of new parcels.

(iii) Improvement of public roads and highway-related public facilities such as maintenance yards, weigh stations and rest areas, where additional property or right-of-way is required but not resulting in the creation of new parcels.

(iv) Bikeways, footpaths, and recreation trails not otherwise allowed as a reconstruction or modification project or part of an existing road.

(v) Park and ride lots.

(vi) Railroad mainlines and branchlines.

(vii) Pipelines.

(viii) Navigation channels.

(ix) Realignment as defined in LC 15.010 not otherwise allowed under LC 16.210(2) or LC 16.210(3), subject to LC 16.210(5)(d).

At left margin indicates changes  
**Bold** indicates material being added  
~~Strikethrough~~ indicates material being deleted

**LEGISLATIVE  
FORMAT**

16.210 Lane Code 16.210

(x) Replacement of an intersection with an interchange, subject to LC 16.210(5)(d).

(xi) Continuous median turn lanes, subject to LC 16.210(5)(d).

(xii) Subject to LC 16.210(5)(d), New Roads as defined in LC 15.010 that are County Roads functionally classified as Local Roads or Collectors, or are Public Roads or Local Access Roads as defined in LC 15.010(35) in areas where the function of the road is to reduce local access to or local traffic on a state highway. These roads shall be limited to two travel lanes. Private access and intersections shall be limited to rural needs or to provide adequate emergency access.

(xiii) Subject to LC 16.210(5)(d), transportation facilities, services and improvements other than those listed in LC 16.210 that serve local travel needs. The travel capacity and level of service of facilities and improvements serving local travel needs shall be limited to that necessary to support rural land uses identified in the Rural Comprehensive Plan or to provide adequate emergency access.

(r) Private accommodations for fishing occupied on a temporary basis may be allowed subject to compliance with LC 16.210(7)(a) or (b) below, LC 16.210(7)(c)-(f) below, and the following requirements:

(i) Accommodations are limited to no more than 15 guest rooms as that term is defined in the Oregon Structural Specialty Code.

(ii) Only minor incidental and accessory retail sales are permitted.

(iii) Accommodations are occupied temporarily for the purpose of fishing during fishing seasons authorized by the Oregon Fish and Wildlife Commission.

(iv) Accommodations are located within 1/4 mile of fish bearing Class I waters.

(s) Forest management research and experimentation facilities as defined by ORS 526.215 or where accessory to forest operations.

(t) Permanent facility for the primary processing of forest products.

(u) Disposal site for solid waste approved by Lane County for which the Department of Environmental Quality has granted a permit under ORS 459.245, together with equipment, facilities or buildings necessary for its operation.

(v) Uses to conserve soil, air, and water quality and to provide for wildlife and fisheries resources.

(w) Additional local distribution lines within existing rights-of-way (e.g., electric distribution transformers, meter cabinets, terminal boxes, pedestals), or which provide service hookups, including water service hookups.

(x) Temporary portable facility for the primary processing of forest products.

(y) Exploration for mineral and aggregate resources as defined in ORS Chapter 517.

(z) Uninhabitable structures accessory to fish and wildlife enhancement.

(aa) Temporary forest labor camps.

(4) Uses Subject to Hearings Official Approval. The following uses may be allowed provided a land use application is submitted pursuant to LC 14.050 and approved by the Hearings Official pursuant to LC 14.300, and provided the requirements in LC 16.210(5) below are met:

(a) Mining and processing of oil, gas, or other subsurface resources, as defined in ORS Chapter 520, and not otherwise permitted under LC 16.210(2)(i) above

At left margin indicates changes  
**Bold** indicates material being added  
~~Strikethrough~~ indicates material being deleted

**LEGISLATIVE  
FORMAT**

16.210 Lane Code 16.210

(e.g., compressors, separators and storage serving multiple wells), and mining and processing of aggregate and mineral resources as defined in ORS Chapter 517.

(b) Firearms training facility.

(c) Private seasonal accommodations for fee hunting operations may be allowed subject to LC 16.210(7)(a) or (b), LC 16.210(7)(c)-(f), and the following requirements:

(i) Accommodations are limited to no more than 15 guest rooms as that term is defined in the Oregon Structural Specialty Code, and

(ii) Only minor incidental and accessory retail sales are permitted.

(iii) Accommodations are occupied temporarily for the purpose of hunting during game bird and big game hunting seasons authorized by the Oregon Fish and Wildlife Commission.

(5) Criteria for Uses Subject to Approval by the Director or Hearings Official.

Uses authorized by LC 16.210(3)(a)-(u) and (4) above may be allowed provided the following requirements are met:

(a) The proposed use will not force a significant change in or significantly increase the cost of, accepted farming or forest practices on agriculture or forest lands.

(b) The proposed use will not significantly increase fire hazard or significantly increase fire suppression costs or significantly increase risks to fire suppression personnel.

(c) For uses authorized above in LC 16.210(3)(c), (d), (j), (n), (o) and (r), a written statement recorded with the deed or written contract with the County or its equivalent is obtained from the landowner which recognizes the rights of adjacent and nearby landowners to conduct forest operations consistent with the Forest Practices Act and Rules.

(d) Transportation facilities and uses listed in LC 16.210(3)(q)(ix) through (xiii) shall comply with the following:

(i) Identify reasonable build design alternatives, such as alternative alignments, that are safe and can be constructed at a reasonable cost, not considering raw land costs, with available technology. The jurisdiction need not consider alternatives that are inconsistent with applicable standards or not approved by a registered professional engineer;

(ii) Assess the effects of the identified alternatives on farm and forest practices, considering impacts to farm and forest lands, structures and facilities, considering the effects of traffic on the movement of farm and forest vehicles and equipment and considering the effects of access to parcels created on farm and forest lands; and

(iii) Select from the identified alternatives, the one, or combination of identified alternatives that has the least impact on lands in the immediate vicinity devoted to farm or forest use.

(e) For uses authorized above in LC 16.210(4), the proposed uses will not significantly conflict with the livability and appropriate uses on adjacent and nearby lands.

(6) Alteration, Restoration Or Replacement Of A Lawfully Established Dwelling.

(a) The alteration, restoration, or replacement of a lawfully established dwelling is an allowed use without the need for notice and the opportunity for appeal

At left margin indicates changes  
**Bold** indicates material being added  
~~Strikethrough~~ indicates material being deleted

**LEGISLATIVE  
FORMAT**

16.210 Lane Code 16.210

subject to compliance with the general provisions and exceptions in LC Chapter 16, LC 16.210(7) below and with these requirements:

(i) The property owner provides:

(aa) Building permit or land use application records from the Lane County Land Management Division indicating that the existing dwelling was lawfully constructed or placed on the subject property; or

(bb) Records from the Lane County Assessment and Taxation Office indicating that the structure has existed on the property and been taxed on a continuous, annual basis from a date that, as determined by the Director, predates zoning that would restrict or regulate the establishment of a dwelling on the subject property.

(ii) The dwelling or manufactured dwelling has:

(aa) intact exterior walls and roof structure;

(bb) indoor plumbing consisting of a kitchen sink, toilet and bathing facilities connected to a sanitary waste disposal system;

(cc) interior wiring for interior lights; and

(dd) a heating system.

(iii) In the case of replacement, the new dwelling must be located partially or entirely within the same site as the existing dwelling. For the purpose of LC 16.210(6)(a), "the same site" is defined as an area within 250' from the perimeter of the footprint of the established dwelling;

(iv) For a replacement, the dwelling to be replaced shall be removed, demolished, or converted to an allowable nonresidential use within three months of the completion of the replacement dwelling;

(v) Land use approval of a permit described in LC 16.210(6)(a) above is valid for four years from the date of the approval. Notwithstanding the requirements in LC 14.700(2)(d)(ii) and (iii), an application for a two year extension of the timelines for the permit approval described in LC 16.210(6)(a)(v) above may be made and approved pursuant to LC 14.700(2);

(vi) A temporary manufactured home or recreational vehicle approved under LC 16.210(3)(o) above is not be eligible for replacement under LC 16.210(6)(a) above; and

(vii) The Director shall require as a condition of approval that the landowner for the dwelling sign and record in the Lane County deed records a document binding the landowner, and the landowner's successors in interest, prohibiting them from pursuing a claim for relief or cause of action alleging injury from farming or forest practices for which no action or claim is allowed under ORS 30.936 or 30.937.

(b) The alteration, restoration, or replacement of a lawfully established dwelling that does not meet the requirements in LC 16.210(6)(a)(i) or (iii) above is allowed subject to prior submittal of an application pursuant to LC 14.050, approval of the application pursuant to LC 14.100 with the options for the Director to conduct a hearing or to provide written notice of the decision and an opportunity for appeal, and compliance with the general provisions and exceptions in LC Chapter 16, LC 16.210(7) below and with these requirements:

(i) There is objective evidence demonstrating that the existing dwelling was lawfully placed on the subject property. The burden of proof is upon the applicant to provide this evidence to the Director;

(ii) The dwelling has:

(aa) intact exterior walls and roof structure;

At left margin indicates changes  
**Bold** indicates material being added  
~~Strikethrough~~ indicates material being deleted

**LEGISLATIVE  
FORMAT**

16.210 Lane Code 16.210

(bb) indoor plumbing consisting of a kitchen sink, toilet and bathing facilities connected to a sanitary waste disposal system;

(cc) interior wiring for interior lights; and

(dd) a heating system.

(iii) For a replacement, the dwelling to be replaced shall be removed, demolished, or converted to an allowable nonresidential use within three months of the completion of the replacement dwelling;

(iv) Land use approval of a permit described in LC 16.210(6)(b) above shall be valid for four years from the date of the approval. Notwithstanding the requirements in LC 14.700(2)(d)(ii) and (iii), an application for a two year extension of the timelines for the permit approval described in LC 16.210(6)(iv) above may be made and approved pursuant to LC 14.700(2);

(v) A temporary manufactured home or recreational vehicle approved under LC 16.211(3)(o) above shall not be eligible for replacement under LC 16.210(6)(b) above; and

(vi) The Director shall require as a condition of approval that the landowner for the dwelling sign and record in the Lane County deed records a document binding the landowner, and the landowner's successors in interest, prohibiting them from pursuing a claim for relief or cause of action alleging injury from farming or forest practices for which no action or claim is allowed under ORS 30.936 or 30.937.

(7) Siting Standards for Dwelling, Structures and Other Uses. The following siting standards apply to all structures and other uses as specified above in LC 16.210(2)(h), (2)(l), (3), (4) and (6). These standards are designed to make such uses compatible with forest operations and agriculture, to minimize wildfire hazards and risks and to conserve values found on forest lands. The standards in LC 16.210(7)(a) through (b) below shall be weighed together with the requirements in LC 16.210(7)(c) and (e) below to identify the building site.

(a) Setbacks. Residences, dwellings and structures shall be sited as follows:

(i) Near dwellings on other tracts, near existing roads, on the most level part of the tract, on the least suitable portion of the tract for forest use and at least 30 feet from any ravine, ridge or slope greater than 40 percent (40%); and

(ii) With minimal intrusion into forest areas undeveloped by nonforest uses; and

(iii) Where possible, when considering LC 16.210(6)(a)(i) and (ii) above and the dimensions and topography of the tract, at least 500 feet from the adjoining lines of property zoned F-1 and 100 feet from the adjoining lines of property zoned F-2 or EFU; and

(iv) Except for property located between the Eugene-Springfield Metropolitan Area General Plan Boundary and the Eugene and Springfield Urban Growth Boundaries, where setbacks are provided for in LC 16.253(6), the riparian setback area shall be the area between a line 100 feet above and parallel to the ordinary high water of a Class I stream designated for riparian vegetation protection in the Rural Comprehensive plan. No structure other than a fence shall be located closer than 100 feet from ordinary high water of a Class I stream designated for riparian vegetation protection by the Rural Comprehensive Plan. A modification to the riparian setback standard for a structure may be allowed provided the requirements of LC 16.253(3) or LC 16.253(6), as applicable, are met; and



At left margin indicates changes  
**Bold** indicates material being added  
~~Strikethrough~~ indicates material being deleted

**LEGISLATIVE  
FORMAT**

16.210 Lane Code 16.210

- (v) Not closer than:
  - (aa) 20 feet from the right-of-way of a state road, County road or a local access public road specified in LC Chapter 15; and
  - (bb) 30 feet from all property lines other than those described in LC 16.210(7)(a)(v)(aa) above;
  - (cc) The minimum distance necessary to comply with LC 16.210(7)(a) above and LC 16.210(7)(b) through (d) below.
- (b) The amount of forest lands used to site access roads, service corridors and structures shall be minimized.
- (c) Fire Siting Standards. The following fire-siting standards or their equivalent shall apply to new residences, dwellings, or structures:
  - (i) Fuel-FreeBreaks. The owners of dwellings and structures shall maintain a primary safety zone surrounding all structures and clear and maintain a secondary fuel break on land surrounding the dwelling that is owned or controlled by the owner in compliance with these requirements.
    - (aa) Primary Safety Zone. The primary safety zone is a fire break extending a minimum of 30 feet in all directions around dwellings and structures. The goal within the primary safety zone is to exclude fuels that will produce flame lengths in excess of one foot. Vegetation within the primary safety zone could include green lawns and low shrubs (less than 24 inches in height). Trees shall be spaced with greater than 15 feet between the crowns and pruned to remove dead and low (less than eight feet) branches. Accumulated leaves, needles, and other dead vegetation shall be removed from beneath trees. Nonflammable materials (i.e., rock) instead of flammable materials (i.e., bark mulch) shall be placed next to the house.

As slope increases, the primary safety zone shall increase away from the house, parallel to the slope and down the slope, as shown in the table below:

**Size of the Primary Safety Zone by Percent Slope**

% Slope	Feet of Primary Safety Zone	Feet of Additional Safety Zone Down Slope
0	30	0
10	30	50
20	30	75
25	30	100
40	30	150

Building shall be restricted to slopes of less than 40 percent. Dwellings shall not be sited on a slope greater than 40 percent.

(bb) Secondary Fuel Break. The secondary fuel break is a fuel break extending a minimum of 100 feet in all directions around the primary safety zone. The goal of the secondary fuel break is to reduce fuels so that the overall intensity of any wildfire would be lessened and the likelihood of crown fires and crowning is reduced. Vegetation within the secondary fuel break shall be pruned and spaced so that fire will not spread between crowns of trees. Small trees and brush growing underneath larger trees shall be removed to prevent spread of fire up into the crowns of the larger trees. Dead fuels shall be removed.

(ii) Structural Fire Protection. The dwelling shall be located upon a parcel within a fire protection district or shall be provided with residential fire protection as evidenced by a long term contract with a fire protection district (FPD) recorded in

16.210

Lane Code

16.210

Lane County Deeds and Records. If the dwelling is not within a FPD, the applicant shall provide evidence that the applicant has submitted a written request for a long term services contract with the nearest FPD and to be annexed into the FPD boundaries. If the FPD and the Planning Director determine that inclusion within a FPD or contracting for residential fire protection is impracticable, the Planning Director shall require as a condition of approval for the dwelling that the property owner implement and maintain a Fire Protection Plan as an alternative means for protecting the dwelling or manufactured home from fire hazards, consistent with the following standards:

(aa) Implementation and maintenance in perpetuity of a 100-foot wide primary safety zone surrounding the perimeter of the residential structures in compliance with the standards in LC 16.210(7)(c)(i)(aa) above; and

(bb) An external, fire protection system as a component to the equivalent Fire Protection Plan to mitigate the threat to the dwelling and residential structures by a seasonal wildfire or the threat to the forest resource base from a fire originating on the parcel in compliance with the following standards:

(A) Provide a minimum of two all-weather, one-inch valve, fire hydrants and two fire hose reels with sufficient length of fire suppression hose at each hydrant to reach around fifty percent of the exterior of the dwelling and residential accessory structures. The hose reels shall be installed between 50-75 feet from the structure foundations. The minimum fire hose interior diameter shall be one-inch;

(B) Provide a fire nozzle with each fire hose with multiple settings to allow stream, spray and fog applications of water on the exterior of the structures and landscape;

(C) Provide and annually maintain a water supply and pumping system connected to the fire hydrants in compliance with the following minimum requirements: a swimming pool, pond, lake or similar body of water that at all times contains a minimum of 4,000 gallons of water; or a stream that has a continuous year-round flow of at least one cubic foot per second; or a 1,500-gallon storage tank, e.g., concrete septic tank connected to an operating groundwater well for refilling; or a high-yield groundwater well with a minimum yield of 30 gallons per minute for one hour; and a pump system capable of maintaining 80 psi line pressure to the two fire hydrants.

(cc) The property owner shall provide verification from the Water Resources Department that any permits or registrations required for water diversions have been obtained or that such permits or registrations are not required under state law for the use; and

(dd) Road or driveway access to within 15 feet of the water supply shall be provided for pumping units. The road or driveway access shall accommodate the turnaround of fire fighting equipment during the fire season. Permanent signs shall be posted along the access route to indicate the location of the emergency water source.

(iii) Chimneys and Roofs. Dwellings or structures with any chimneys shall have a spark arrestor on the chimneys. All habitable roofed structures shall be regulated by the State of Oregon Structural Specialty Code or the State of Oregon One and Two Family Specialty Code. Roofing for dwellings shall be asphalt shingles in accordance with Section 903, slate shingles in accordance with Section 904, metal roofing in accordance with Section 905, tile, clay or concrete shingles in accordance with Section 907 and other approved roofing which is deemed to be equivalent to Class C rated roof covering. Wood shingles and shake roofs are not

At left margin indicates changes  
**Bold** indicates material being added  
~~Strikethrough~~ indicates material being deleted

**LEGISLATIVE  
FORMAT**

16.210

Lane Code

16.210

permitted. When 50 percent or more of the roof covering of any one or two family dwelling is repaired or replaced in one year, the roof covering shall be made to comply with this section.

(d) Domestic Water Supplies. Evidence shall be provided that the domestic water supply is from a source authorized in accordance with the Department of Water Resources Oregon Administrative Rules for the appropriation of ground water or surface water and not from a Class II stream as defined in the Forest Practices Rule, (OAR Chapter 629). If the water supply is unavailable from public sources or sources located entirely on the property, then the applicant shall provide evidence that a legal easement has been obtained permitting domestic water lines to cross the properties of affected owners. For purposes of LC 16.210(7)(d) above, evidence of domestic water supply means:

(i) Verification from a water purveyor that the use described in the application will be served by the purveyor under the purveyor's rights to appropriate water;

(ii) A water use permit issued by the Water Resources Department for the use described in the application; or

(iii) Verification from the Water Resources Department that a water use permit is not required for the use described in the application. If the proposed water supply is from a well and is exempt from permitting requirements under ORS 537.545, the applicant shall submit the well constructor's report to the Department upon completion of the well.

(e) Fire Safety Design Standards for Roads and Driveways. Private driveways, roads or bridges accessing only commercial forest uses are not subject to compliance with these fire safety design standards for roads and driveways. The route of access for fire fighting equipment, from the fire station to the destination point, across public roads, bridges, private roads or private access easements and driveways will comply with the standards specified below in LC 16.210(7)(e). Evidence of compliance with the standards specified in LC 16.210(7)(e) below should include objective information about the fire fighting equipment, the physical nature of the access route, the nature of any proposed improvements to the access route, and it may also include a written verification of compliance from the agency providing fire protection, or a written certification of compliance from an Oregon Registered Professional Engineer. As used herein, "road" means a way of access used for more than one use and accessory uses. As used herein "driveway" means a way of access used for only one dwelling.

(i) Road and Driveway Surfaces. Roads shall have unobstructed widths of at least 20 feet including: travel surfaces with widths of at least 16 feet constructed with gravel to a depth sufficient to provide access for fire fighting vehicles and containing at least six inches in depth of gravel or with paving having a crushed base equivalent to six inches of gravel, an unobstructed area two feet in width at right angles with each side of the constructed surface, survey radii of at least 50 feet, and a vertical clearance of at least 13 feet 6 inches. Driveways shall have: constructed widths of at least 12 feet with at least six inches of gravel or with paving having a crushed base equivalent to six inches of gravel and shall have a vertical clearance of 13 feet 6 inches.

(ii) Cul-de-sacs. Turnarounds. Any dead-end road over 200 feet in length and not maintained by Lane County shall meet these standards for turnarounds. Dead-end roads shall have turnarounds spaced at intervals of not more than 500 feet. Turnarounds shall comply with these design and construction standards:

At left margin indicates changes  
**Bold** indicates material being added  
~~Strikethrough~~ indicates material being deleted

**LEGISLATIVE  
FORMAT**

16.210

Lane Code

16.210

(aa) Hammerhead Turnarounds. Hammerhead turnarounds (for emergency vehicles to drive into and back out of to reverse their direction on the road) shall intersect the road as near as possible at a 90 degree angle and extend from the road at that angle for a distance of at least 20 feet. They shall be constructed to the standards for driveways in LC 16.210(6)(e)(i) above and shall be marked and signed by the applicant as "NO PARKING." Such signs shall be of metal or wood construction with minimum dimensions of 12 inches by 12 inches; or

(bb) Cul-de-sac Turnarounds. Cul-de-sac turnarounds shall have a right-of-way width with a radius of at least 45 feet and an improved surface with a width of at least 36 feet and shall be marked and signed by the applicant as "NO PARKING." Such signs shall be of metal or wood construction with minimum dimensions of 12 inches by 12 inches; and

(cc) No cul-de-sacs or hammerhead turnarounds shall be allowed to cross any slope which will allow chimney-effect draws unless the dangerous effects of the chimney-effect draws have been mitigated by the location of the road and, where necessary, by the creation of permanent fire breaks around the road.

(iii) Bridges and Culverts. Bridges and culverts shall be constructed to sustain a minimum gross vehicle weight of 50,000 lbs. and to maintain a minimum 16-foot road width surface or a minimum 12-foot driveway surface. The Planning Director may allow a single-span bridge utilizing a converted railroad flatcar as an alternative to the road and driveway surface width requirements, subject to verification from an engineer licensed in the State of Oregon that the structure will comply with the minimum gross weight standard of 50,000 lbs.

(iv) Road and Driveway Grades. Road and driveway grades shall not exceed 16 percent except for short distances when topographic conditions make lesser grades impractical. In such instances, grades up to 20% may be allowed for spans not to exceed 100 feet. An applicant must submit information from a Fire Protection District or engineer licensed in the State of Oregon demonstrating that road and driveway grades in excess of eight percent are adequate for the fire fighting equipment of the agency providing fire protection to access the use, fire fighting equipment and water supply.

(v) Identification. Roads shall be named and addressed in compliance with LC 15.305 through 15.335.

(vi) Driveway Vehicle Passage Turnouts. Driveways in excess of 200 feet shall provide for a 20-foot long and eight-foot wide passage space (turn out) with six inches in depth of gravel and at a maximum spacing of 400 feet. Shorter or longer intervals between turnouts may be authorized by the Planning Director where the Director inspects the road and determines that topography, vegetation, corners or turns obstruct visibility.

(vii) Modifications and Alternatives. The standards in LC 16.210(6)(e)(i) through (vi) above may be modified by the Approval Authority provided the applicant has submitted objective evidence demonstrating that an alternative standard would insure adequate access for fire fighting equipment from its point of origination to its point of destination.

(8) Other Development Standards.

(a) Maintenance, Removal and Replacement of Indigenous Vegetation within the Riparian Setback Area. Maintenance, removal and replacement of indigenous vegetation within the riparian setback area designated for riparian vegetation protection by the comprehensive plan must comply with the provisions of LC 16.253(2) or LC 16.253(6), as applicable.

At left margin indicates changes  
**Bold** indicates material being added  
~~Strikethrough~~ indicates material being deleted

**LEGISLATIVE  
FORMAT**

16.210 Lane Code 16.210

(b) Signs.

(i) Signs shall not extend over a public right-of-way or project beyond the property line.

(ii) Signs shall not be illuminated or capable of movement.

(iii) Signs shall be limited to 200 square feet in area.

(9) Area. The creation of a new lot or parcel must comply with LC Chapter 13 for the submittal and approval of tentative plans and plats and with the following requirements:

(a) The minimum area requirement for the creation of new lots or parcels for land designated as Nonimpacted Forest Land (F-1) is 80 acres. An exception to this area requirement may be made pursuant to LC 16.210(9)(b)-(f) below;

(b) A parcel containing less than 80 acres may be allowed to facilitate a forest practice as defined in ORS 527.620 subject to compliance with the following requirements:

(i) There are unique property specific characteristics present in the proposed parcel that require an amount of land smaller than 80 acres in order to conduct the forest practice;

(ii) The parcel is not eligible for siting a new dwelling;

(iii) The parcel cannot serve as the justification for the siting of a future dwelling on other lots or parcels;

(iv) Does not result in a parcel of less than 35 acres, unless the purpose of the land division is to:

(aa) Facilitate an exchange of lands involving a governmental agency; or

(bb) Allow transactions in which at least one person has a cumulative ownership of at least 2,000 acres of forest land located in Lane County or a county adjacent to Lane County;

(vi) The land division, cannot be used to justify the re-designation or rezoning of resource lands; and

(vii) A landowner allowed a land division under LC 16.210(9)(b) above signs a statement that is recorded with the Lane County Clerk declaring that the landowner will not in the future complain about accepted farming or forest practices on nearby lands devoted to farm or forest use.

(c) New land divisions less than the 80 acre parcel size required by LC 16.210(9)(a) above are allowed for the uses listed in LC 16.210(2)(i), LC 16.210(3)(a) through (k), LC 16.210(3)(n) and (y), and LC 16.210(4) above, in compliance with these requirements:

(i) Such uses have been approved pursuant to LC 16.210(2)(i), LC 16.210(3)(a) through (k), LC 16.210(3)(n) and (y), and LC 16.210(4) above;

(ii) The parcel created for such use is the minimum size necessary for the use;

(iii) A landowner allowed a land division under LC 16.210(9)(c) above shall sign a statement that shall be recorded with the Lane County Clerk declaring that the landowner will not in the future complain about accepted farming or forest practices on nearby lands devoted to farm or forest use;

(d) A division of a lot or parcel for an existing dwelling subject to compliance with these requirements:

At left margin indicates changes  
**Bold** indicates material being added  
~~Strikethrough~~ indicates material being deleted

**LEGISLATIVE  
FORMAT**

16.210 Lane Code 16.210

(i) The parcel established for the existing dwelling or manufactured dwelling shall not be larger than five acres, except as necessary to recognize physical features such as roads or streams, in which case the parcel shall not be larger than 10 acres;

(ii) The existing dwelling lawfully existed prior to June 1, 1995;

(iii) The parcel that does not contain the dwelling is not entitled to a dwelling unless subsequently authorized by law or goal and the parcel either:

(aa) contains at least 80 acres; or

(bb) is consolidated with another parcel, and together the parcels contain at least 80 acres.

(iv) An application for the creation of a parcel pursuant to LC 16.210(9)(d) above must provide evidence that a restriction on the remaining parcel, not containing the dwelling, has been recorded with Lane County Deeds and Records. The restriction allows for no dwellings unless authorized by law or goal on land zoned for forest use except as allowed under LC 16.210(9)(d) above. This restriction is irrevocable unless a statement of release is signed by the Planning Director indicating that the Lane County Rural Comprehensive Plan or land use regulations applicable to the property have been changed in such a manner that the parcel is no longer subject to statewide planning goals pertaining to agricultural land or forest land;

(v) A landowner allowed a land division under LC 16.210(9)(d) above must sign a statement that shall be recorded with Lane County Deeds and Records declaring that the landowner will not in the future complain about accepted farming or forest practices on nearby lands devoted to farm or forest use;

(vi) The Planning Director is required to maintain a record of parcels that do not qualify for the siting of a new dwelling or manufactured dwelling under restrictions imposed by LC 16.210(9)(d) above. The record shall be readily available to the public.

(e) A division of a lot or parcel for at least two existing dwellings or manufactured dwellings subject to compliance with these requirements:

(i) At least two dwellings or manufactured dwellings lawfully existed on the lot or parcel prior to November 4, 1993;

(ii) Each dwelling or manufactured dwelling complies with the requirements for a replacement dwelling or manufactured dwelling in LC 16.210(6) above;

(iii) Except for one lot or parcel, each lot or parcel created under LC 16.210(9)(e) above is between two and five acres in size;

(iv) At least one dwelling or manufactured dwelling is located on each lot or parcel created under LC 16.210(9)(e) above;

(v) A lot or parcel may not be divided under Lane Code 16.210(9)(e) if an existing dwelling on the lot or parcel was approved under a statute, an administrative rule or a land use regulation as defined in ORS 197.015 that required removal of the dwelling or that prohibited subsequent division of the lot or parcel;

(vi) A landowner allowed a division under LC 16.210(9)(e) shall sign a statement that shall be recorded with Lane County Deeds and Records declaring that the landowner and the landowner's successors in interest will not in the future complain about accepted farm or forest practices on nearby lands devoted to farm or forest use;

At left margin indicates changes  
**Bold** indicates material being added  
~~Strikethrough~~ indicates material being deleted

**LEGISLATIVE  
FORMAT**

16.210

Lane Code

16.210

(vii) The land owner of a lot or parcel created under LC 16.210(9)(e) above shall provide evidence that a restriction prohibiting the landowner and the landowner's successors in interest from further dividing the lot or parcel has been recorded with Lane County Deeds and Records. This restriction shall be irrevocable unless a statement of release signed by the Planning Director indicating that the Lane County Rural Comprehensive Plan or land use regulations applicable to the lot or parcel have been changed in such a manner that the lot or parcel is no longer subject to statewide planning goals protecting forest land or unless the land division is subsequently authorized by law or by a change in a statewide planning goal for land zoned for forest use or mixed farm and forest use; and

(viii) The Planning Director shall maintain a record of lots and parcels that do not qualify for division under restrictions imposed by LC 16.210(9)(e)(vii) above. The record shall be readily available to the public.

(f) A division of a lot or parcel if the proposed division of land is for the purpose of allowing a provider of public parks or open space, or a not-for-profit land conservation organization, to purchase one of the resulting parcels as provided in LC 16.210(9)(f)(i)-(iv), below:

(i) A parcel created by the land division that is not sold to a provider of public parks or open space or to a not-for-profit land conservation organization must comply with the following:

(aa) If the parcel contains a dwelling or another use allowed under LC 16.210, the parcel must be large enough to support continued residential use or other allowed use of the parcel;

(ii) Before approving a proposed division of land under this section, the Planning Director shall require as a condition of approval that the provider of public parks or open space, or the not-for-profit conservation organization, present for recording in Lane County Deeds and Records, an irrevocable deed restriction prohibiting the provider or organization and their successors in interest from:

(aa) Developing the parcel for any use not authorized in LC 16.210 except park or conservation uses; and

(bb) Pursuing a cause of action or claim of relief alleging an injury from farming or forest practices for which a claim or action is not allowed under ORS 30.936 or 30.937.

(iii) If a proposed division of land under LC 16.210(9)(f) results in the disqualification of a parcel for a special assessment described in ORS 308A.718 or the withdrawal of a parcel from designation as riparian habitat under ORS 308A.365, the owner must pay additional taxes as provided under ORS 308A.371 or 308A.700 to 308A.733 before the Planning Director may approve the division.

(iv) The Planning Director is required to maintain a record of lots and parcels that do not qualify for development of the property under restrictions imposed by LC 16.210(9)(f)(ii)(aa) and (bb) above. The record shall be readily available to the public.

(10) Telecommunication Towers. Notwithstanding the requirements in LC 16.210(3) above, telecommunication facilities are allowed subject to compliance with the requirements of LC 16.264 and with applicable requirements elsewhere in LC Chapter 16 including but not necessarily limited to: the riparian vegetation protection standards in LC 16.253; Floodplain Combining Zone (LC 16.244); Willamette Greenway Development Permits (LC 16.254); the Coastal Resource Management Combining Zones

At left margin indicates changes  
**Bold** indicates material being added  
~~Strikethrough~~ indicates material being deleted

**LEGISLATIVE  
FORMAT**

16.210 Lane Code 16.210

(LC 16.234, 16.235, 16.236, 16.237, 16.238, 16.239, 16.240, 16.241, 16.242, or 16.243); Federal or State of Oregon inventories and regulations applicable to delineated wetlands and waters of the nation or state; the Commercial Airport Safety Combining Zone (LC 16.245) and the Airport Safety Combining Zone (LC 16.246); and the Sensitive Bird Habitat protection Standards and Criteria in LC 16.005(4). *(Revised by Ordinance No. 7-87, Effective 6.17.87; 18-87, 12.25.87; 14-89, 2.2.90; 12-90, 10.11.90; 11-91A, 8.30.91; 17-91, 1.17.92; 10-92, 11.12.92; 4-02, 4.10.02; 10-04, 6.4.04; 5-04, 7.1.04; 6-10, 9.17.10; 14-08, 11.5.14; 14-09, 12.16.14)*

THIS SPACE INTENTIONALLY LEFT BLANK



| At left margin indicates changes  
**Bold** indicates material being added  
~~Strikethrough~~ indicates material being deleted

**LEGISLATIVE  
FORMAT**

16.210

Lane Code

16.210

PAGES 16-72 THROUGH 16-100  
ARE RESERVED FOR FUTURE EXPANSION

Lane Code  
CHAPTER 16 CONTENTS

RURAL RESIDENTIAL ZONE (RR)

16.290 Residential Zone (RR).

RURAL COMMERCIAL ZONE (RC, RCP)

16.291 Rural Commercial Zone (RC, RCP).

At left margin indicates changes  
**Bold** indicates material being added  
~~Strikethrough~~ indicates material being deleted

**LEGISLATIVE  
FORMAT**

16.290

Lane Code

16.290

**RURAL RESIDENTIAL ZONE (RR)  
RURAL COMPREHENSIVE PLAN**

**16.290 Residential Zone (RR).**

(1) Purpose. The purposes of the Rural Residential Zone (RR) are:

(a) To implement the policies of the Lane County Rural Comprehensive Plan (RCP) pertaining to developed and committed lands. LC 16.290 does not apply to lands designated by the RCP as non-resource lands;

(b) To promote a compatible and safe rural residential living environment by limiting allowed uses and development to primary and accessory rural residential uses and to other rural uses compatible with rural residential uses and the uses of nearby lands;

(c) To provide protective measures for riparian vegetation along Class I streams designated as significant in the RCP; and

(d) To provide that LC 16.290 shall not be retroactive and that the Director shall not have authority to initiate compliance with LC 16.290 for uses and development lawfully existing (per LC Chapter 16) on the effective date that LC 16.290 was applied to the subject property.

(2) Permitted Uses. The following uses and activities are allowed subject to the general provisions and exceptions specified by this chapter of Lane Code:

(a) The placement, alteration, and maintenance of not more than one permanent single-family dwelling or manufactured dwelling on a lot or parcel of any size.

(b) When there are two or more lawfully (not in violation of LC Chapter 16) existing dwellings or manufactured dwellings on a lot or parcel, then the alteration, restoration, or replacement of these dwellings or manufactured dwellings shall be allowed subject to compliance with these requirements:

(i) The property owner shall submit to the Director building permit records from the Lane County Land Management Division indicating that the existing dwellings or manufactured dwellings were lawfully constructed or placed on the subject property pursuant to a building permit and the required building inspection approvals; or

(ii) The property owner shall submit to the Director a verification of replacement rights application containing records from the Lane County Assessment and Taxation Office indicating that the dwelling or manufactured dwelling has existed on the property and has been taxed on a continuous annual basis from a date that predates zoning that would restrict or regulate the establishment of a dwelling on the subject property. The Director shall determine when restrictive zoning was enacted based upon the official zoning records on file with the Department.

(iii) Replacement dwellings or manufactured dwellings shall be located on the same foundation footprint as the removed or destroyed dwelling or manufactured dwelling, or shall be located in compliance with LC 16.290(7)(a) through (d) below.

(iv) In the case of replacement, the dwelling or manufactured dwelling to be replaced shall be removed, demolished, or converted to an allowable use within three months of the completion of the replacement dwelling.

(c) Not more than one duplex on a lot or parcel that:

(i) Is located within the boundaries of an area designated by the Rural Comprehensive Plan as an unincorporated community;

At left margin indicates changes  
**Bold** indicates material being added  
~~Strikethrough~~ indicates material being deleted

**LEGISLATIVE  
FORMAT**

16.290 Lane Code 16.290

(ii) Does not have a dwelling, manufactured dwelling or duplex on it; and

(iii) Contains at least the minimum area required by LC 16.290(6)(b) below.

(d) Not more than one manufactured home or recreational vehicle on a lot or parcel, in addition to an existing dwelling, manufactured home or duplex allowed by LC 16.290(2)(a) through (c) above, as a temporary use for the term of a medical hardship suffered by a resident of the existing dwelling, manufactured home or duplex, or a relative of the resident, subject to compliance with these requirements:

(i) The property owner or authorized representative of the property owner shall submit to the Director an application on the form provided by the Director.

(ii) A resident of the existing dwelling, manufactured home or duplex has a medical hardship and needs care for daily living from a resident of the temporary manufactured home or recreational vehicle; or

(iii) A resident of the temporary manufactured home or recreational vehicle is a relative of a resident of the existing dwelling, manufactured home or duplex, has a medical hardship and needs care for daily living which will be provided by a relative living in the existing dwelling, manufactured dwelling or duplex. `Relative' means grandparent, step grandparent, grandchild, parent, stepparent, child, brother, sister, step sibling, aunt, uncle, niece or nephew or first cousin of a resident of the existing dwelling, manufactured dwelling or duplex.

(iv) Evidence of the medical hardship and a description of the family relationship and assistance with the daily living that will be provided shall be furnished and shall consist of:

(aa) A written statement from a medical physician disclosing the existence of and need for the medical hardship;

(bb) Any family relationship between the person with the hardship and the person who will provide care; and

(cc) The general nature of the care that will be provided.

(v) The temporary manufactured home or recreational vehicle shall be located on the same lot or parcel as the existing dwelling, manufactured home or duplex.

(vi) The temporary manufactured home or recreational vehicle shall be connected to the same on-site sewage disposal system serving the existing dwelling, manufactured home or duplex. If that sewage disposal system is not adequate for the connection, as determined by the Lane County Sanitarian, to accommodate the addition of the temporary dwelling, then that sewage disposal system shall be improved to meet the Oregon Department of Environmental Quality (DEQ) requirements in order to accommodate the addition of the temporary dwelling. A separate on-site sewage disposal system meeting DEQ requirements for the temporary manufactured home or recreational vehicle may be used, when in the opinion of the Lane County Sanitarian, connecting the temporary dwelling to the existing sewage disposal system would be impracticable because of the physical conditions of the subject property. The use of the separate sewage disposal system by the temporary dwelling shall be discontinued when the hardship ceases and shall not be used for other purposes unless in compliance with LC Chapter 16.

At left margin indicates changes  
**Bold** indicates material being added  
~~Strikethrough~~ indicates material being deleted

**LEGISLATIVE  
FORMAT**

16.290

Lane Code

16.290

(vii) The temporary manufactured home or recreational vehicle shall comply with applicable Oregon Department of Environmental Quality review and removal requirements.

(viii) The temporary manufactured home or recreational vehicle shall not be allowed if there is an accessory living structure, as defined by LC 16.290(2)(t)(i) through (vi) below, on the same lot or parcel.

(ix) Except as provided in LC 16.290(2)(d)(x) below, approval of a temporary manufactured home or recreational vehicle permit shall be valid until December 31 of the year following the year of original permit approval and may be renewed once every two years until the hardship situation ceases or unless in the opinion of the Lane County Sanitarian the on-site sewage disposal system no longer meets DEQ requirements.

(x) Within 90 days of the expiration date of the temporary hardship permit, the end of the hardship, or the care provider no longer residing in the temporary manufactured home or recreational vehicle, the manufactured home or recreational vehicle shall be removed from the property, converted to an allowable nonresidential use or demolished.

(e) Not more than one bed and breakfast accommodation on a lot or parcel and in a dwelling, manufactured dwelling or duplex allowed by LC 16.290(2)(a) through (c) above. A bed and breakfast accommodation shall have no more than five sleeping rooms provided on a daily or weekly period, not to exceed 29 consecutive days, for the use of travelers or transients for a charge or fee. Provision of a morning meal is customary as implied by title.

(f) Not more than one residential home on a lot or parcel and in a dwelling, manufactured dwelling or duplex allowed by LC 16.290(2)(a) through (c) above. "Residential home" means a residential treatment or training or an adult foster home licensed by or under the authority of the Department of Human Resources (DHR) under ORS 443.400 to 443.825, a residential facility registered under ORS 443.480 to 443.500 or an adult foster home licensed under ORS 443.705 to 443.825 which provides residential care alone or in conjunction with treatment or training, or a combination thereof, for five or fewer individuals who need not be related. Staff persons required to meet DHR licensing requirements shall not be counted in the number of facility residents, and need not be related to each other or to any resident of the home.

(g) Not more than one child care facility (for a maximum of ten children younger than 13 years of age) that is registered with the State Child Care Division in compliance with ORS 657A.330, or not more than one group child care home (for seven or more children and not more than twelve children) that is certified by the State Child Care Division in compliance with ORS 657A.280, on a lot or parcel and in a dwelling, manufactured dwelling or duplex allowed by LC 16.290(2)(a) through (c) above.

(h) A **minor** home occupation and/or a home office that comply with these conditions:

(i) No more than five persons shall work in the **minor** home occupation and/or home office, including the operator. With the following exception, these persons shall reside on the lot or parcel where the **minor** home occupation and/or home office are located: one of these persons may reside off the lot or parcel where the **minor** home occupation and/or home office are located.

(ii) The **minor** home occupation and/or home office shall be conducted substantially in the dwelling or in an attached or detached structure and shall

At left margin indicates changes  
**Bold** indicates material being added  
~~Strikethrough~~ indicates material being deleted

**LEGISLATIVE  
FORMAT**

16.290

Lane Code

16.290

not exceed 1,000 square feet in floor area. "Operated substantially in" means indoors except for accessory **minor** home occupation uses that are normally located outdoors such as: roads or driveways for ingress and egress; areas for loading or unloading business vehicles; parking for vehicles operated as part of the home occupation; screened storage areas and maintenance of **minor** home occupation vehicles.

(iii) Customers, not including business or delivery vehicles, shall not come for the conduct of business to the property where the **minor** home occupation and/or home office are located.

(iv) No more than two trips per day shall be made by one or any combination of business delivery vehicles coming to the subject property in conjunction with the **minor** home occupation and/or home office. This does not include US Postal Service delivery vehicles.

(v) The operation of sound producing tools, machinery and devices shall comply with LC 5.600, PROHIBITED NOISE, and shall comply with this more restrictive requirement. The operation of sound producing tools, machinery and devices as part of the **minor** home occupation, other than the vehicles of the owner, shall not be "plainly audible," as defined by LC 5.605, from any boundary of the subject property before 7:30 A.M. or after 5:30 P.M. on Monday through Friday, or before 11 A.M. or after 1 P.M. on Saturday through Sunday.

(vi) The operation of the **minor** home occupation shall comply with LC 5.700, NUISANCE, and shall comply with this more restrictive requirement. Odors from the home occupation shall not be plainly detectable from any boundary of the subject property before 7:30 A.M. or after 5:30 P.M. on Monday through Friday or before 11 A.M. or after 1 P.M. on Saturday through Sunday.

(vii) Advertising signs for the **minor** home occupation and/or home office shall not be displayed on the subject property or structures on the subject property.

(viii) Outdoor parking of vehicles used with the **minor** home occupation and/or home office shall not exceed a maximum of two motorized vehicles and two non-motorized vehicles such as trailers or flatbeds. The operation of these vehicles on the **minor** home occupation and/or home office property shall be limited to persons who qualify as workers of the **minor** home occupation and/or home office under LC 16.290(2)(h)(i) above and shall not involve more than three trips per day from and to the **minor** home occupation and/or home office property.

(ix) Use of buildings or structures for the **minor** home occupation shall not involve the manufacturing, processing, generation or storage of materials that constitute a high fire, explosion or health hazard as defined by Section 307 of the Oregon Structural Specialty Code.

(x) The Building Official shall determine if a building plan review application is necessary and shall issue a report with the determination. Any required building permits and certificates of occupancy shall be obtained by the operator prior to operation of the **minor** home occupation.

(i) Raising and harvesting crops or the feeding, breeding and management of livestock, poultry or fur bearing animals, including structures for these uses. Animals and bees shall not exceed the following numbers per each acre of the subject RR zoned property:

(i) One horse, cow or swine per acre not including offspring younger than 6 months old from one of the female animals being counted; or

At left margin indicates changes  
**Bold** indicates material being added  
~~Strikethrough~~ indicates material being deleted

**LEGISLATIVE  
FORMAT**

16.290

Lane Code

16.290

(ii) One goat, sheep, llama or alpaca per half acre not including offspring younger than 6 months old from one of the female animals being counted. The number of llamas or alpacas per acre may be increased to 4 llamas or alpacas per acre for every acre in the lot or parcel above 2 acres; or

(iii) 85 chickens, other fowl or rabbits per acre.

(iv) The number of colonies of bees allowed on a property shall be limited to one colony for each 10,000 square feet of lot area and shall be located no closer than 50 feet from any property line.

(j) No more than eight dogs over six months in age on any tract subject to compliance with the following conditions:

(i) No more than two dogs shall be used for breeding.

(ii) The tract where the dogs are located shall not be used as a place of business where dogs are boarded, or where dogs are bred or sold, or where dogs receive medical care.

(k) Fish and wildlife habitat management.

(l) Forest uses, including the propagation and harvesting of forest products grown on the property or a primary processing facility. The "primary processing of a forest product" means the use of a portable chipper, stud mill or other similar equipment for the initial treatment of a forest product, to facilitate its shipment for further processing or its use on the subject property. "Forest products" means timber and other resources grown upon the land or contiguous units of RR zoned land where the primary processing facility is located.

(m) Roadside stand for the sale of any agricultural produce where more than one half of the gross receipts result from the sale of produce grown on the tract where the roadside stand is located.

(n) Public and semipublic buildings, structures and uses rendering direct service to the public in local areas, such as fire stations, utility substations, pump stations and wells.

(o) Maintenance, repair, or replacement of lawfully (per LC Chapter 16) existing uses and development not authorized elsewhere by LC 16.290.

(p) The outdoor operation of motorized vehicles, motorized recreational devices or the discharging of firearms when performed primarily by persons who reside in the dwelling, or relatives of the persons who reside in the dwelling, and located on the tract where the uses occur. 'Relative' means grandparent, grandchild, parent, child, brother, sister, aunt, uncle, niece or nephew. These outdoor recreational uses shall comply with LC 5.600 for prohibited noise.

(q) Transportation facilities and uses as specified in LC 16.265(3)(a) through (m).

(r) The conversion of a lawfully existing dwelling to an accessory residential guesthouse that complies with these requirements:

(i) The dwelling for the conversion shall be a lawful dwelling existing on the date of the adoption of this requirement;

(ii) The kitchen sink and cooking facilities shall be removed from the existing dwelling and not replaced. When the kitchen sink is removed, the plumbing shall be capped-off at the wall, and the kitchen sink shall not be replaced. When the cooking facilities are removed, the power source shall be removed. Any 220 circuits used for the cooking facilities shall be disconnected at the circuit box and approval of any required electrical permits for the disconnection shall be obtained, and the electrical

At left margin indicates changes  
**Bold** indicates material being added  
~~Strikethrough~~ indicates material being deleted

**LEGISLATIVE  
FORMAT**

16.290 Lane Code 16.290

circuit and cooking facilities shall not be replaced. Except for a bathroom and/or a laundry sink, a sink or cooking facilities shall not be located elsewhere in the guest house structure;

(iii) The address shall be removed from the guesthouse and not replaced;

(iv) The property owner shall record a covenant with the Lane County Clerk disclosing that a kitchen sink or cooking facilities cannot be placed in the guest house and that it is an accessory residential use that cannot be separated from the remainder of the parcel that contains the dwelling; and

(s) Rock, sand, gravel or loam excavation or extraction if the materials excavated or extracted are used solely on the subject property and are not offered for sale or remuneration

(t) **Residential Accessory Structures and Uses.** Uses and development that are accessory to uses and development allowed by LC 16.290(2) above or (3) through (4) below such as, but not limited to: outdoor recreation, garages, storerooms and utility spaces, sheds, playhouses, greenhouses, hobby shop, ~~or and~~ animal or pet shelters, ~~and not more than one accessory residential structure.~~

(u) **Guest House or Accessory Residential Structure.** ~~An accessory residential structure is a~~ **A** structure that contains area for residential use or occupancy, **which would include** a toilet or bathroom, and that ~~shall comply~~ **ies** with these requirements:

(i) The total floor area of the structure ~~shall not contain~~ **is no** more than 850 square feet;

(ii) The structure ~~shall~~ **does** not contain a kitchen.

(iii) The structure ~~shall be~~ **is** located on a lot or parcel that has a lawfully existing dwelling, ~~manufactured dwelling~~ or duplex on it and that does not have two or more permanent dwellings ~~or manufactured dwellings~~, a guest house or another accessory residential structure on it;

(iv) Sewage disposal for the structure ~~shall be~~ **is** connected to the same onsite sewage disposal system, or community or public sewer connection, and the same electrical ~~circuit box~~ **meter** as the existing ~~dwelling or manufactured dwelling~~ on the same lot or parcel; and

(v) The structure shall not have an address.

(3) ~~Rural Home Business~~ **Home Occupation.** A ~~rural home business~~ **home occupation** is allowed subject to: submittal of a land use application pursuant to LC 14.050; compliance of the ~~home occupation rural home business~~ **home occupation** with the requirements of LC 16.290(3)(b) through (f) below and where applicable elsewhere in LC Chapter 16; and review and approval of the land use application pursuant to LC 14.100 with the options for the Director to conduct a hearing or to provide written notice of the decision and an opportunity for appeal.

(a) The purposes of LC 16.290(3) are:

(i) To provide rural property owners with opportunities to work at home and to operate ~~home occupation rural home businesses~~ **home occupation** on their Rural Residential zoned land;

(ii) To assure that the operation of ~~home occupation rural home businesses~~ **home occupation** will be compatible with nearby uses;



At left margin indicates changes  
**Bold** indicates material being added  
~~Strikethrough~~ indicates material being deleted

**LEGISLATIVE  
FORMAT**

16.290

Lane Code

16.290

(iii) To recognize the uniqueness of each ~~home occupation~~**home business** including its nature and scope, the characteristics of the development site and nearby property, and the impacts that it may have on the development site and nearby properties; and

(iv) To comply with Statewide Planning Goal 14 by requiring more intensive commercial and industrial uses to locate in areas appropriately planned and zoned for these uses.

(b) It shall be operated by a resident of the subject property.

(c) It shall employ or contract on the subject property no more than five full or part-time persons. The operator shall be considered as one of the five employees.

(d) It shall be operated substantially in the dwelling or other buildings normally associated with uses allowed by LC 16.290(2) above. Any structure that would not otherwise be allowed by LC 16.290(2) above shall not be allowed for use as a ~~home occupation~~**home business**. LC 16.290(3)(d) above shall be implemented, in part, through compliance with these requirements:

(i) "Operated substantially in" means indoors except accessory ~~home occupation~~**home business** uses that are normally located outdoors such as: advertising signs for the ~~home occupation~~**home business**; roads or driveways for ingress and egress; areas for loading or unloading business vehicles; customer or employee parking spaces; parking for vehicles operated as part of the ~~home occupation~~**home business**; screened storage areas; and outdoor accessory uses similar to the above as determined by the Approval Authority.

(ii) To determine if a structure is one that would not otherwise be permitted by LC 16.290(2) above, the external and internal structure shall be examined. If a ~~home occupation~~**home business** requires a special structure within which to operate that is not useable, without significant alteration, for other uses allowed by LC 16.290(2), then the ~~home occupation~~**home business** shall not be allowed.

(iii) The amount of building floor area of ~~home occupation~~**home businesses** shall not exceed:

(aa) 3,000 square feet for any parcel or lot located outside an unincorporated community; or

(bb) 4,000 square feet for any parcel or lot located inside an unincorporated community.

(e) It shall not interfere with existing uses permitted by LC Chapter 16 on nearby land or with other uses allowed by LC 16.290(2) above on nearby parcels without residences. Compliance with LC 16.290(3)(e) above shall include, but shall not necessarily be limited to, addressing the compatibility of these ~~home occupation~~**home business**-operation concerns:

(i) The number of business, service and customer vehicles and the adequacy of roads, driveways and parking for these vehicles;

(ii) Buffering or screening of outdoor storage allowed under LC 16.290(3)(d)(i) above;

(iii) Fire safety;

(iv) The hours of operation;

(v) Any noise or odors;

(vi) Outdoor lighting; and

(vii) Appropriate handling of chemicals or substances that may be dangerous or harmful to the environment.

At left margin indicates changes  
**Bold** indicates material being added  
~~Strikethrough~~ indicates material being deleted

**LEGISLATIVE  
FORMAT**

16.290

Lane Code

16.290

(f) Approval of applications for **home occupations**~~rural-home businesses~~ shall be valid until December 31 of the year following the year that the application was initially approved. Prior to the expiration of the December 31 approval date, the property owner or applicant who received the approval shall provide the Director with written request for renewal of approval for the **home occupation**~~rural-home business~~ and written information. The Director shall determine if the **home occupation**~~rural-home business~~ has been operated in compliance with the conditions of approval. **Home occupations**~~Rural-home businesses~~ that continue to be operated in compliance with the conditions of approval shall receive a two-year extension of the approval. **home occupation**~~Rural-home businesses~~ for which a request for renewal of approval has not been received or which do not comply with the conditions of approval shall not be renewed by the Director. The Director shall provide the applicant with written notice of a decision to not renew the approval in accordance with LC 14.070(1). The applicant may appeal the Director's decision to the Hearings Official in accordance with LC 14.500.

(4) Uses and Development Subject to Approval by the Director. The uses and developments in LC 16.290(4)(a) through (s) and (u) below are allowed subject to: submittal of a land use application pursuant to LC 14.050; compliance with the applicable requirements of LC 16.290(5) below and elsewhere in LC Chapter 16; and review and approval of the land use application pursuant to LC 14.100 with the options for the Director to conduct a hearing or to provide written notice of the decision and the opportunity for appeal.

(a) Feeding, breeding and management of livestock, poultry, or fur bearing animals in excess of the standards in LC 16.290(2)(i) above.

(b) Not more than one group care home on a lot or parcel and in a dwelling, manufactured dwelling or duplex allowed by LC 16.290(2)(a) through (c) above. A "group care home" is any home or institution maintained and operated for the care, boarding, housing or training of six or more physically, mentally or socially handicapped persons or delinquent or dependent persons by any person who is not the parent or guardian of and who is not related by blood, marriage or legal adoption to such persons. The occupancy of the dwelling for a group care home shall comply with the requirements of the building code as defined in ORS 455.010(8) and administered in ORS 455.150 and .153.

(c) Not more than one nursing home on a lot or parcel and in a dwelling, manufactured dwelling or duplex allowed by LC 16.290(2)(a) through (c) above. A "nursing home" is any home, place or institution which operates and maintains facilities providing convalescent or chronic care, or both, which exceeds that permitted for a residential home by LC 16.290(2)(f) above. The occupancy of the dwelling for a nursing home shall comply with the requirements of the building code as defined in ORS 455.010(8) and administered in ORS 455.150 and .153.

(d) Telecommunication facilities, including towers, antennas, and ancillary facilities as allowed pursuant to LC 16.264.

(e) Radio and television transmission facilities.

(f) Dams, water storage facilities; power generation or transmission facilities; electric transmission lines which require a right-of-way of 25 feet in width or wider; canals, flumes and pipelines; flood control facilities and irrigation projects.

(g) An onsite sewage disposal system for a non-residential use on a nearby property in a rural zone.

At left margin indicates changes  
**Bold** indicates material being added  
~~Strikethrough~~ indicates material being deleted

**LEGISLATIVE  
FORMAT**

16.290

Lane Code

16.290

(h) A replacement of a lawfully existing (per LC Chapter 16) dwelling, manufactured dwelling or duplex that relies on evidence of its lawfully existing nature other than required by LC 16.290(2)(b) above, or a replacement dwelling, manufactured dwelling or duplex that shall comply with the following requirements:

(i) The dwelling, manufactured dwelling or duplex was removed or destroyed within 12 months of the date that the Director received the special use permit application for its replacement;

(ii) Prior to the removal of the dwelling, manufactured dwelling or duplex, it was a lawfully existing dwelling, manufactured dwelling or duplex; and

(iii) The replacement dwelling, manufactured dwelling or duplex shall be located on the same foundation footprint as the removed or destroyed dwelling, manufactured dwelling or duplex or shall be located in compliance with LC 16.290(7) below.

(i) Animal hospitals. An "animal hospital" is a place where animals or pets are given medical or surgical treatment and the boarding of animals is limited to short term care incidental to hospital use. The square foot floor area of an animal hospital shall not exceed 4,000 square feet for any parcel located in an unincorporated community or 3,000 square feet for any parcel located outside of an unincorporated community.

(j) Commercial breeding kennel or commercial kennel. A "commercial breeding kennel" is a place of business for the breeding and/or selling of dogs. A "commercial kennel" is a place of business where dogs are boarded. No more than two dogs shall be used for breeding. These terms are not intended to include an animal hospital or a noncommercial kennel.

(k) Campgrounds and camping vehicle parks. A "campground" is an area designed for short-term recreational purposes and where facilities, except commercial activities such as grocery stores and laundromats, are provided to accommodate that use. Space for tents, campers, recreational vehicles and motor homes are allowed and permanent open-air shelters (Adirondacks) may be provided on the site by the owner of the development. A "camping vehicle park" is a development designed primarily for transient service on which travel trailers, pickup campers, tent trailers and self-propelled motorized vehicles are parked and used for the purpose of supplying to the public a temporary location while traveling, vacationing or recreating. Campgrounds and camping vehicle parks:

(i) Shall be located at least:

(aa) 10 miles from the urban growth boundary of any city adjacent to Interstate Highway 5, or

(bb) 3 miles from any other urban growth boundary unless they are contiguous to or located on lands with an accessible park or other outdoor amenity; and

(ii) Shall not allow overnight temporary use in the same campground by a camper or camper's vehicle exceeding a total of 30 days during any consecutive 6 month period; and

(iii) Shall not exceed the carrying capacity of the soil or existing water supply resources or result in public health hazards or adverse environmental impacts that violate state or federal water quality regulations.

(l) Cemeteries. A "cemetery" is land used or intended to be used for the burial of the dead and dedicated for cemetery purposes, including columbariums and

At left margin indicates changes  
**Bold** indicates material being added  
~~Strikethrough~~ indicates material being deleted

**LEGISLATIVE  
FORMAT**

16.290 Lane Code 16.290

mausoleums when operated in conjunction with and within the boundary of such cemetery but not including crematoriums or mortuaries,

(m) Churches. A "church" is a building, together with its accessory buildings and uses, where persons regularly assemble for worship, and which building, together with its accessory buildings and uses, is maintained and controlled by a religious body organized to sustain public worship. A church does not include a school.

(n) Golf courses.

(o) Lodges and grange halls that:

(i) are owned by a governmental agency or a nonprofit community organization and operated primarily by and for residents of the local rural area; or

(ii) do not contain more than 4,000 square feet if located in an unincorporated community or not more than 3,000 square feet if located outside an unincorporated community.

(p) Parks, playgrounds, community centers.

(q) Public and private schools. A "school" is a place or institution for learning and teaching in which regularly scheduled and suitable instruction meeting the standards of the Oregon State Board of education is provided.

(r) Storage facilities for boats and recreational vehicles.

(s) Uses and development similar to uses and development allowed by LC16.290(2) or (4) above if found by the Planning Director to be clearly similar to the uses and development allowed by LC 16.290(2) through (4) above. Such a finding shall be made by the Director and shall comply with the following criteria:

(i) The proposed use and development shall be consistent with the purpose in LC 16.290(1).

(ii) When compared with the uses and development permitted by LC 16.290(2) or (4) above, the proposed use and development is similar to one or more of these uses and development. A comparison shall include an analysis of the:

(aa) Goods or services traded from the site;

(bb) Bulk, size, and operating characteristics of the proposed use;

(cc) Parking demand, customer types and traffic generation; and

(dd) Intensity of land use of the site.

(iii) The proposed use and development shall not exceed the carrying capacity of the soil or of the existing water supply resources and sewer service. To address this requirement, factual information shall be provided about any existing or proposed sewer or water systems for the site and the site's ability to provide on-site sewage disposal and water supply if a community water or sewer system is not available.

(iv) The proposed use and development shall not result in public health hazards or adverse environmental impacts that violate state or federal water quality regulations.

(v) It shall be the applicant's responsibility to provide sufficient information to allow the Director to make the above determination.

(t) Transportation facilities and uses as specified in LC 16.265(3)(n) through (q).

(u) Stables, riding academies or commercial riding.

At left margin indicates changes  
**Bold** indicates material being added  
~~Strikethrough~~ indicates material being deleted

**LEGISLATIVE  
FORMAT**

16.290

Lane Code

16.290

(5) Approval Criteria. Uses and development in LC 16.290(4)(a) through (s) and (u) above, except for telecommunication facilities allowed in LC 16.290(4)(d) above, shall comply with the requirements in LC 16.290(5) below. Telecommunications facilities allowed by LC 16.290(4)(d) above shall comply with the requirements in LC 16.264.

(a) Shall not create significant adverse impacts on existing uses on adjacent and nearby lands or on uses permitted by the zoning of adjacent or nearby undeveloped lands;

(b) Where necessary, measures are taken to minimize potential negative impacts on adjacent and nearby lands;

(c) The proposed use and development shall not exceed the carrying capacity of the soil or of the existing water supply resources and sewer service. To address this requirement, factual information shall be provided about any existing or proposed sewer or water systems for the site and the site's ability to provide on-site sewage disposal and water supply if a community water or sewer system is not available; and

(d) The proposed use and development shall not result in public health hazards or adverse environmental impacts that violate state or federal water quality regulations.

(6) Area. The creation of new lots and parcels shall comply with LC Chapter 13 and with the following requirements:

(a) For RR zoned areas that are located inside developed and committed areas and outside the boundaries of areas designated by the RCP as unincorporated communities, the minimum area requirement for the creation of lots or parcels for residential purposes shall be 2, 5 or 10 acres as indicated by the Lane County Zoning Maps; provided, however, that the minimum area requirement for the creation of lots or parcels for residential purposes on land zoned RR-1 shall be two acres as long as required by LCDC rules. An exception to this area requirement may be made pursuant to LC 16.290(6)(c) below.

(b) For RR zoned areas that are located inside the boundaries of areas designated by the RCP as unincorporated communities, the minimum area requirement for the creation of lots or parcels for residential purposes shall be 1, 2, 5 acres, or one acre additions to these acre minimums as required by the Lane County Zoning Maps. An exception to this area requirement may be pursuant to LC 16.290(6)(c) below.

(c) The creation of new parcels smaller than the minimum area required by LC 16.290(6)(a) and (b) above may be allowed if all of these conditions exist:

(i) The parcel to be divided contains less than the minimum area needed by LC 16.290(6)(a) or (b) above to divide it and, after October 4, 2000, was not reduced in area by a boundary line adjustment to below the area needed to divide it;

(ii) The parcel to be divided has two or more lawful (not in violation of LC Chapter 16) and permanent habitable dwellings or manufactured dwellings or duplexes on it;

(iii) The permanent habitable dwellings, manufactured dwellings on the parcel were established before October 4, 2000;

(iv) Each new parcel created by the partition would have at least one of those permanent habitable dwellings or manufactured dwellings on it;

(v) The partition would not create any vacant parcels where a new dwelling or manufactured dwelling could be established; and

At left margin indicates changes  
**Bold** indicates material being added  
~~Strikethrough~~ indicates material being deleted

**LEGISLATIVE  
FORMAT**

16.290 Lane Code 16.290

(vi) "Habitable dwelling" means a dwelling, that:  
(aa) Has intact exterior walls and roof structure;  
(bb) Has indoor plumbing consisting of a kitchen sink, toilet and bathing facilities connected to a sanitary waste disposal system;  
(cc) Has interior wiring for interior lights; and  
(dd) Has a heating system.

(7) Property Development Standards. All uses or development permitted by LC 16.290(2) through (4) above, except as may be provided therein, shall comply with the following development standards:

(a) Property Line Setbacks. Structures other than a fence or sign shall be located:

(i) At least 20 feet from the right-of-way of a State road, County road or a local access public road specified in LC Chapter 15;

(ii) At least 10 feet from all other property lines; and

(ii) Notwithstanding LC 16.290(7)(a)(ii) above, a structure that contains less than 120 square feet of floor area and that is located more than 10 feet from other structures may be located in the 10 foot setback otherwise required by LC 16.290(7)(a)(ii) above provided it complies with LC 16.290(7)(d) below.

(b) The setback for property lines other than front-yard shall be five feet, except as provided below, for any lot or parcel containing less than 1 acre and created prior to March 30, 1984.

(c) For mobile homes to be located in lawfully existing mobile home parks, the setbacks from a projected or existing right-of-way of a County or local-access public road shall be the same as required above, and lesser setbacks from all other mobile home lot lines are permitted if in compliance with Oregon Administrative Rules, Chapters ~~918-600 814, Division 28 — Department of Commerce, effective on April 1, 1986=~~.

(d) Riparian Setback Area. Except for property located between the Eugene-Springfield Metropolitan Area General Plan Boundary and the Eugene and Springfield Urban Growth Boundaries, where setbacks are provided for in LC 16.253(6), the riparian setback area shall be the area between a line 50 feet above and parallel to the ordinary high water of a Class I stream designated for riparian vegetation protection in the Rural Comprehensive Plan. No structure other than a fence shall be located closer than 50 feet from the ordinary high water of a Class I stream designated for riparian vegetation protection by the Rural Comprehensive Plan. A modification to the riparian setback standard for a structure may be allowed provided the requirements of LC 16.253(3) or LC 16.253(6), as applicable, are met.

(e) Maintenance, Removal and Replacement of Indigenous Vegetation within the Riparian Setback Area. Maintenance, removal and replacement of indigenous vegetation within the riparian setback area designated for riparian vegetation protection by the comprehensive plan must comply with the provisions of LC 16.253(2) or LC 16.253(6), as applicable.

(f) Height. None.

(g) Signs.

(i) Signs shall not extend over a public right-of-way or project beyond the property line.

(ii) Signs shall not be illuminated or capable of movement

(iii) Signs shall be limited to 200 square feet in area.

At left margin indicates changes  
**Bold** indicates material being added  
~~Strikethrough~~ indicates material being deleted

**LEGISLATIVE  
FORMAT**

16.290

Lane Code

16.290

(h) Parking. Off street parking shall be provided in accordance with LC 16.250. *(Revised by Ordinance No. 6-02, Effective 5.16.02; 10-04, 6.4.04; 5-04, 7.1.04; 6-10, 9.18.10; 7-12, 12.28.12; 14-09, 12.16.14)*